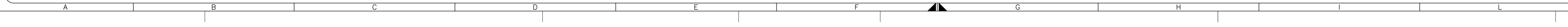



<span style="color: cyan;">■</span>	= EXCAVATION
<span style="color: red;">■</span>	= BACKFILL
- ELEVATION ABOVE SEA LEVEL	
A - TOTAL AREA	74.00 m
B - BACKFILLING AREA	43499 m <sup>2</sup>
C - EXCAVATION AREA	13589 m <sup>2</sup>
D - BACKFILLING VOLUME	29910 m <sup>3</sup>
E - EXCAVATION VOLUME	28787 m <sup>3</sup>
F - TOPSOIL REMOVAL TOTAL VOLUME	30200 m <sup>3</sup>
G - TOPSOIL REMOVAL FROM BACKFILL AREA VOLUME	13050 m <sup>3</sup>
H - TOPSOIL REMOVAL FROM EXCAVATION AREA VOLUME	4077 m <sup>3</sup>
I - BACKFILL TOTAL VOLUME	8973 m <sup>3</sup>
J - EXCAVATION TOTAL VOLUME	32863 m <sup>3</sup>

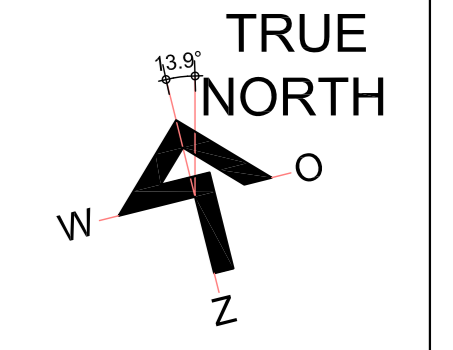
BH-01 = BOREHOLE  
 TP-01 = TRIAL PITT



NOTES

1) SITE PREPARATION LEVEL = 74.00 m ABOVE SEA LEVEL  
 SW POINT = 4444883.57 m N  
 286373.13 m E

2) ELEVATION +0.00m IS REFERRED TO EL. +74.00 m ABOVE SEA LEVEL AND CORRESPOND TO THE HPP +100.000m (high point of paving) OF THE PLANT.



1	FUS	SECOND ISSUE	12/04/2018	TRABACCHI	CITIERO	CITIERO
0	FAC	FIRST ISSUE	14/03/2018	TRABACCHI	CITIERO	CITIERO
REV.	STATO	DESCRIZIONE	DATA	ELABORATO	VERIFICATO	APPROVATO
Rev.	Status	Description	Date	Prepared	Checked	Approved
1	2	3	4	5	6	7

		COORDINATA / Sec. Code <b>N° P404PLKC603</b>	IMPIANTO/Plant <b>POSEIDON PIPELINE PROJECT          COMPRESSION AND METERING STATIONS</b>
		SCALA/Scale 1:1000/1:500	FUSO/Sheet 01/02
SOSTITUISCE IL E SUPPLEMENTA SOSTITUITO DA SUPERSTITO DA		TITOLO DOCUMENTO/document title <b>LOCATION OTRANTO (ITALY)          SITE PREPARATION WORKS LAYOUT</b>	

IGI Poseidon e Edison Group sono marchi registrati di IGI Poseidon e Edison Group. Tutti i diritti sono riservati. È vietata espressamente la ristampa o l'uso non autorizzato senza permesso scritto dalla IGI Poseidon o Edison Group. È vietata espressamente la ristampa o l'uso non autorizzato senza permesso scritto dalla IGI Poseidon o Edison Group. È vietata espressamente la ristampa o l'uso non autorizzato senza permesso scritto dalla IGI Poseidon o Edison Group.