



NATIONAL COLLABORATION PROGRAMME

Thursday 22 May, 2025



© Goran Dorić, Well with Nature /EEA



PROGRAMME OF
THE EUROPEAN UNION



implemented by



Agenda NCP GA

Start	End	Agenda Item	Confirmed Speaker
08:30	09:00	Registration	-
09:00	09:30	Welcome speech (10min) + Update on status of Phase I (20min)	Usue Donezar
09:30	09:45	Q&A session on Memorandum of Understanding	Corina Samson
09:45	10:00	Status NCP Germany	Saskia Förster
10:00	10:15	Status NCP Netherlands	Kees van Duijvendijk
10:15	10:30	Status NCP Estonia	Indrek Laas
10:30	11:00	Coffee break + Group picture	-
11:00	11:15	Status NCP Italy	Ines Marinosci
11:15	11:30	Status NCP Spain	Samuel Parada
11:30	11:45	Involving developmental agencies in the NCP	Michel Massart
11:45	12:00	Focus Team Coastal Applications	Samuel Parada & Christoph Schröder
12:00	13:00	Session on user requirements	Christoph Schröder
13:00	13:15	Presentation on communication support	Hayden Waller
13:15	13:30	Closing remarks	Usue Donezar
13:30	14:30	Lunch	-



PROGRAMME OF THE
EUROPEAN UNION



Land Monitoring

Implemented by

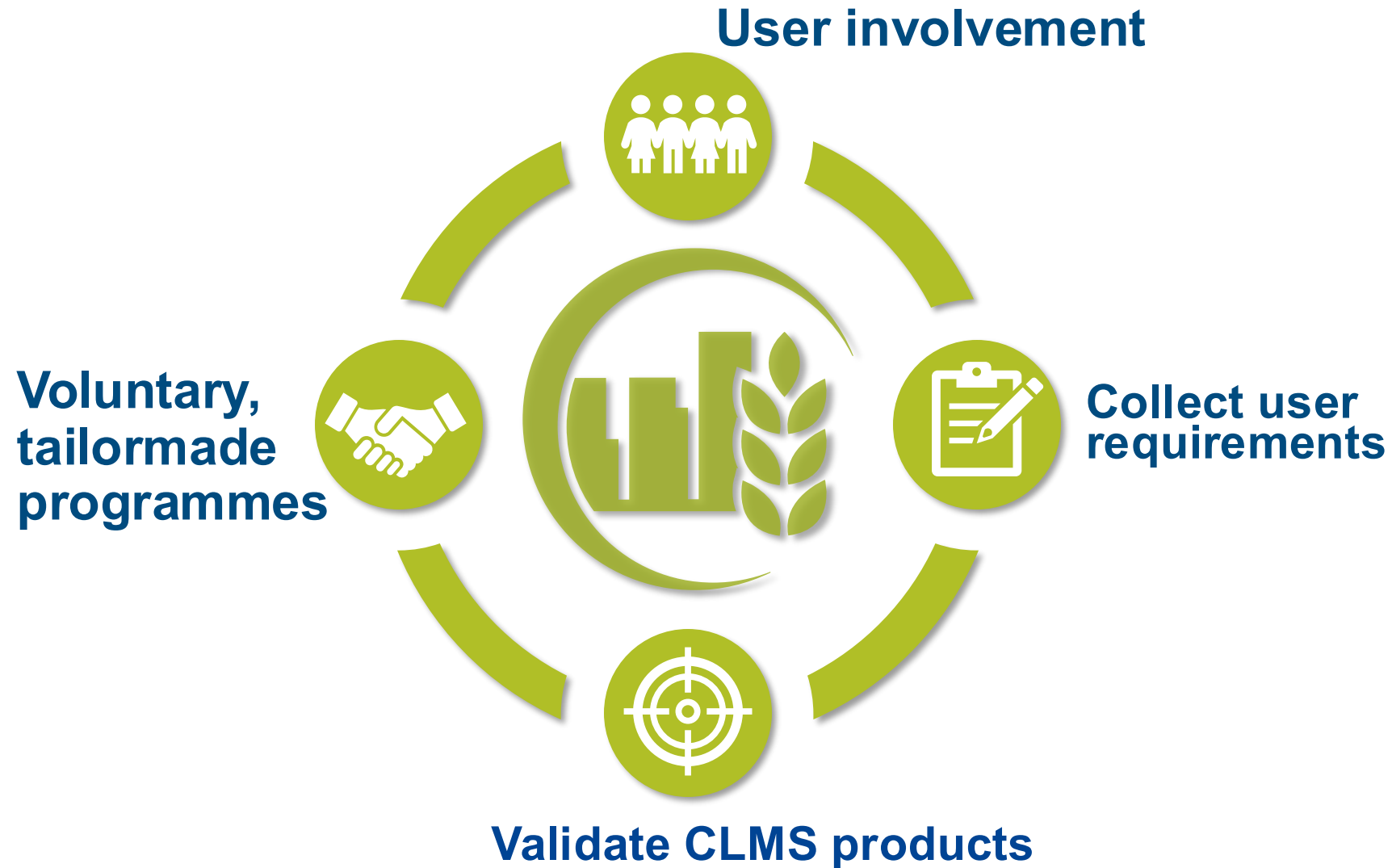


European
Environment
Agency





Objectives of the CLMS NCP



PROGRAMME OF THE
EUROPEAN UNION



Implemented by
Land Monitoring

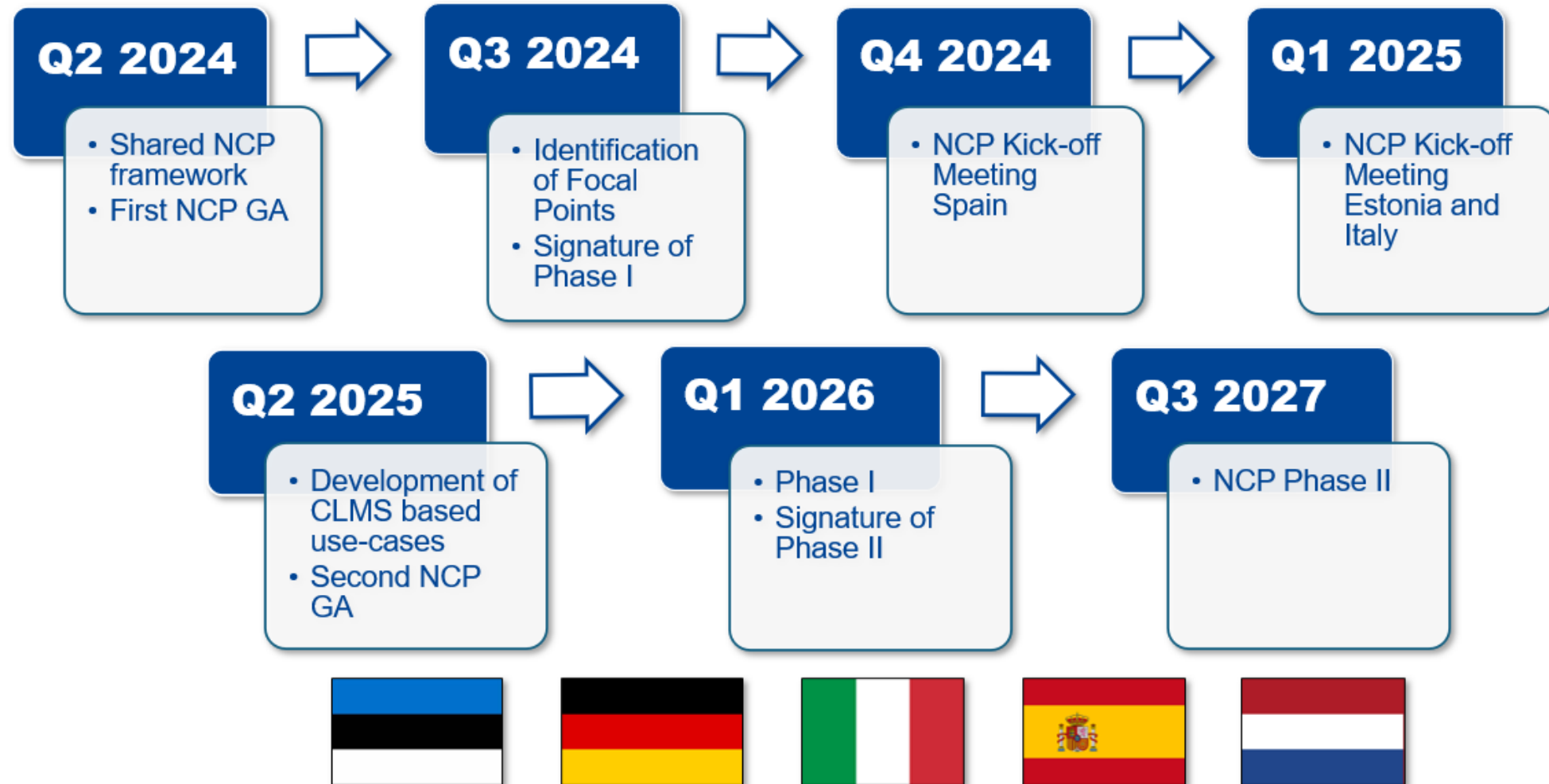


European
Environment
Agency





NCP implementation timeline



PROGRAMME OF THE
EUROPEAN UNION



Implemented by



European
Environment
Agency





Memorandum of Understanding

- Signatures duration 18 months
- When signing MoU, the country **commits** to all 4 mandatory modules
- Country can **choose** to do up to 4 optional modules
- Payment for mandatory modules when completed and accepted by EEA

- Use case stories
 - Support the EEA
 - Max. two per country
- Organisation of CLMS meetings
 - Min. two per country (Kick off Meeting should be one)
- Support progress monitoring
- Final report



- Focus teams
- Training sessions
- Visiting Ph.D. students at the EEA
- Number: Max two/year
- Duration: 6 – 12 months
- Communication material



PROGRAMME OF THE
EUROPEAN UNION



Implemented by
Land Monitoring



European
Environment
Agency



Characteristics: NCP Focal Point



Requirements

- Need: FP + alternate
- Must represent the same, national authority
- Institutions reimbursed for participation



Tasks:

Organisation of:

- national-level NCP consortium
- modules
- NCP General Assembly (two/country)
- Dialogue with the EEA to sign MoU and during NCP implementation
- Ensuring timely completion of modules



PROGRAMME OF THE
EUROPEAN UNION



Land Monitoring

Implemented by



European
Environment
Agency



Proposed Optional Modules

Focus Teams



- Suite of products related to vegetation
- LULUCF
- Inland water
- Coastal applications
- Sharing methodologies of national activities

Trainings



- Ground Motion
- Suite of products related to vegetation
- Biophysical parameters
- Hydrological data
- CLCplus BackBone

Visiting PhD students



- Preparations for first visiting PhD student initiated

Communication



- Support to communication activities

Progress Phase I



Currently half-way through Phase I:

- 5 countries have signed Memoranda
- NCP Kick-off meetings Spain, Italy and Estonia
- Development of CLMS use cases
- Focus team: Coastal applications in Spain
- Creation of CLMS Information Leaflets in national languages



PROGRAMME OF THE
EUROPEAN UNION



Implemented by
Land Monitoring



European
Environment
Agency





Copernicus NCPs Workshop – Take home messages

- Ensure long-term continuity of NCPs
- NCPs are now a permanent Copernicus feature
- Country-specific approaches with harmonisation efforts
- Include user fora to reach all relevant stakeholders
- NCP as main feature for user uptake
- Prioritise outreach in local languages
- Sufficient funding needed, preferably via grants
- Leverage FPCUP networks and actions
- Strong cooperation with Member States and entities



PROGRAMME OF THE
EUROPEAN UNION



Implemented by
Land Monitoring



European
Environment
Agency





Improvements and lessons learned from Phase I

- **Development of comprehensive guideline for Financial Instruments**
- **Development of supplementary documents for support:**
 - Description of formal Kick-off Meeting and
 - Description of mandatory and optional modules with examples provided
 - Communications guidelines for regular and structured communication between countries



PROGRAMME OF THE
EUROPEAN UNION



Implemented by
Land Monitoring



European
Environment
Agency





Navigating the MoU and Financial Instruments

Corina Samson

22nd May 2025



PROGRAMME OF THE
EUROPEAN UNION



Implemented by



European
Environment
Agency



Objectives



Key Points for MoU Implementation

- Reinforce correct use of the MoU
- Clarify financial instruments
- Address confusion on work commencement
- Explain payment processing
- Share lessons learned from first phase



PROGRAMME OF THE
EUROPEAN UNION



Land Monitoring

Implemented by



European
Environment
Agency



The MoU – What It Is and What It's Not



✓ A framework for collaboration



✗ Not a legally binding contract

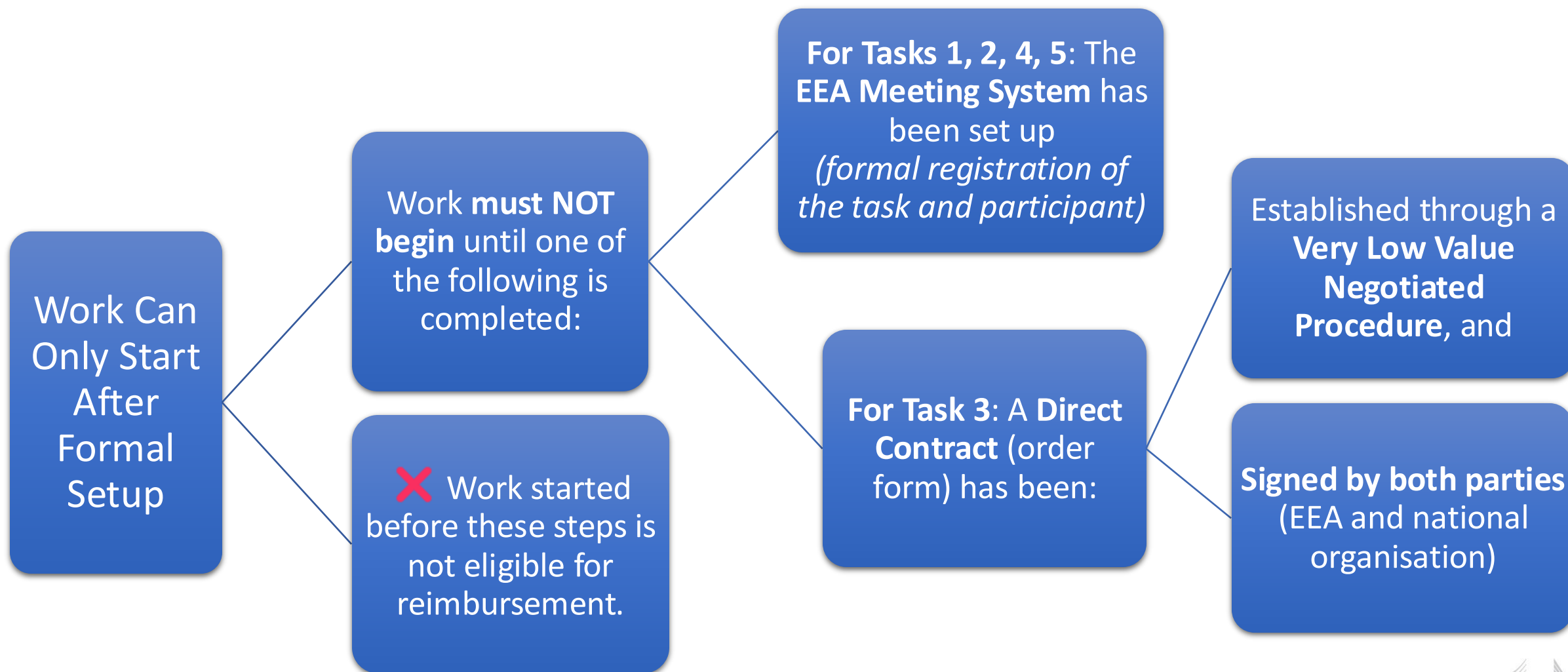


✗ Not an automatic green light to begin work



Requires EEA's explicit written approval before starting any task

When Can Work Start?



How is Payment Made?

Payment Channels

✓ Via EEA Meeting System

For Tasks 1 (Coordination), 2 (Use Cases), 4 (KPI Monitoring), 5 (Final Report)

- Setup required **before work starts**
- Triggers reimbursement upon EEA acceptance of deliverables

✓ Via Direct Contract (Order Form)

For Task 3 (CLMS Meetings)

- Must be based on a Very Low Value Negotiated Procedure
- Legally binding only after both parties sign
- Triggers reimbursement upon receipt by the EEA of an invoice and acceptance of deliverables

Breakdown of Tasks & Payments

Task	Days	Payment (€)	Mechanism
Coordination	13	€9,100	Meeting System
Use Cases	2	€1,400	Meeting System
Meetings	18	€12,600	Order Form
KPI Monitoring	3	€2,100	Meeting System
Final Report	3	€2,100	Meeting System



PROGRAMME OF THE
EUROPEAN UNION




Implemented by



European
Environment
Agency



What's Coming Next



Comprehensive
guideline



Detailed steps



Procedures



PROGRAMME OF THE
EUROPEAN UNION



Land Monitoring

Implemented by



European
Environment
Agency



Key Takeaways

 MoU = framework, not contract

 Don't start work until approved

 Use correct payment channels

 Communication with EEA is essential



Questions?

Contact us:

Finance Marie.Got@eea.europa.eu

Legal/Procurement

Corina.Samson@eea.europa.eu



PROGRAMME OF THE
EUROPEAN UNION



Land Monitoring

Implemented by



European
Environment
Agency





Thank you!



Copernicus EEA



land.copernicus.eu

Status NCP Germany

CLMS NCP GA 2025

Saskia Förster and Christian Schweitzer
(German Environment Agency)

Umwelt
Bundesamt

22 May 2025



PROGRAMME OF THE
EUROPEAN UNION



Implemented by



European
Environment
Agency



Stakeholders and challenges in user uptake in Germany

Large number of public stakeholders with various demands and levels of expertise at different administrative levels:

- **National** agencies and offices such as Federal Environment Agency (UBA), Federal Agency for Cartography and Geodesy (BKG), Federal Statistical Office (DESTATIS), German Meteorological Service (DWD)
- **Regional** state offices in **16** federal states such as Environmental Offices, Land Surveying and Geoinformation Offices, Agriculture and Forestry Offices, Urban Planning and Construction Offices
- **Local** district/communal offices in **294** districts and **106** independent cities

Many more (potential) users in research & academia, commercial sector, NGOs, associations, ...



National Copernicus structure



Copernicus
Committee

Copernicus
User Forum

German Delegation
(Ministry, DLR Space Agency, Members of national Copernicus expert network)



National
Coordination

German
Government



Responsibility for
national Copernicus
programme

DLR
Space Agency



Support of ministry in
implementation of
programme

National Copernicus expert network
(based at federal agencies and institutions)



Six Copernicus core services

+ inland waters
+ georesources and -risks
+ agriculture



Network offices: Forests, communal, traffic, soil and energy

Contact point, user support and information, networking,
training, collecting user requirements, support in
development of Copernicus products and services



PROGRAMME OF THE
EUROPEAN UNION



Implemented by



European
Environment
Agency





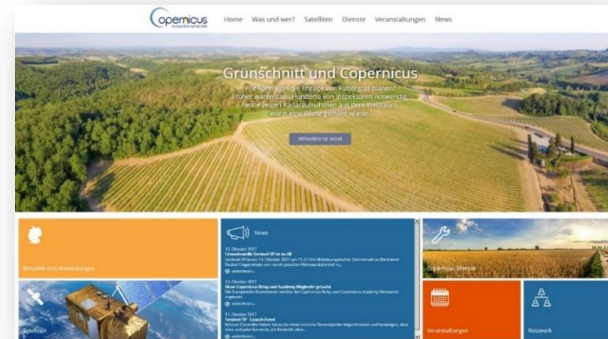
National Copernicus user uptake strategy

Copernicus Strategy (2017, update 2024)



Community events

Website

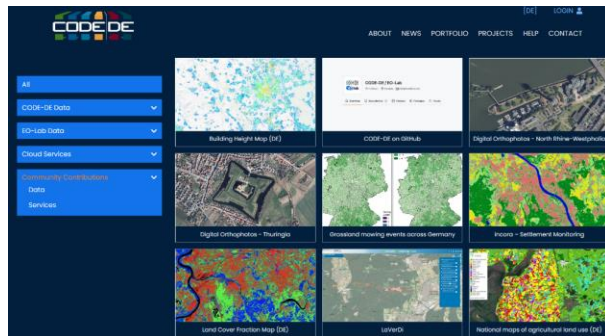


www.d-copernicus.de

Expert network



Data access and processing platform



National Copernicus integration projects



FPCUP projects



PROGRAMME OF THE
EUROPEAN UNION



Land Monitoring


Implemented by



European
Environment
Agency



National Copernicus user uptake strategy - CLMS



Land Monitoring Subpage on National Copernicus website



Leaflet (Nov 2024)



National CLMS coordination and contact points

Dr. Michael Hovenbitzer
Nationaler Fachkoordinator für den Copernicus Landdienst
Bundesamt für Kartographie und Geodäsie
Telefon: +49 69 6333-440
E-Mail: michael.hovenbitzer[at]bkg.bund.de



Sylvia Seissiger
Vertreterin des Nationalen Fachkoordinators für den Copernicus Landdienst
Bundesamt für Kartographie und Geodäsie
Telefon: +49 69 6333-481
E-Mail: copernicus-landdienst[at]bkg.bund.de



Dr. Christian Schweitzer
Nationaler Fachkoordinator für den Copernicus Landdienst
Umweltbundesamt
Telefon: +49 340 2103-2624
E-Mail: christian.schweitzer[at]uba.de



Dr. Saskia Förster
Vertreterin des Nationalen Fachkoordinators für den Copernicus Landdienst
Umweltbundesamt
Telefon: Tel. +49 (0)340 2103-3322
E-Mail: saskia.foerster[at]uba.de



CLMS Newsletter (3-4 per year)



NCP activities: Use cases from Germany

1. Review of existing use cases

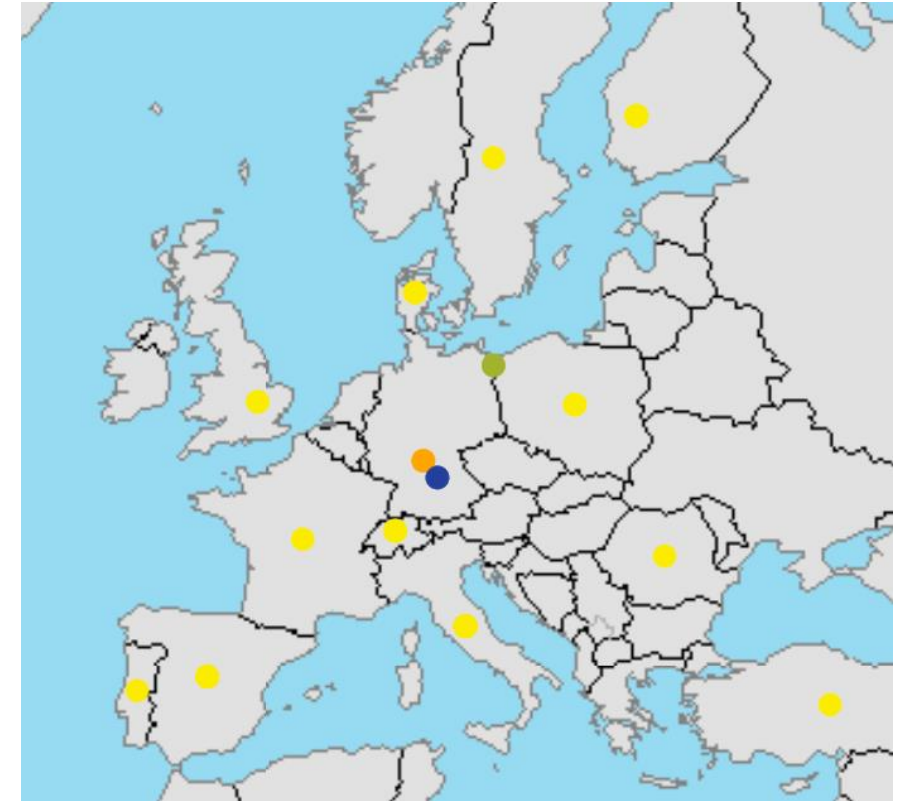
- None so far at CLMS website!

2. Identifying suitable use cases

- Search in publication databases, workshops, newsletters, direct contacts
- Planned: Call for submissions of use cases to be distributed in national CLMS newsletter and at user events

3. First use case will be published very soon (28.05.2025)

- Provided by Heike Gerighausen (JKI)
- Topic: Loss of agricultural soil due to soil sealing using CLMS CLC and imperviousness products along with national soil and climate data



<https://land.copernicus.eu/en/use-cases>



PROGRAMME OF THE
EUROPEAN UNION



Implemented by



European
Environment
Agency



NCP activities: User surveys – Review

1. Review of Copernicus user surveys conducted among German users, with land focus, in 2022-24

Organisator (Project)	Date	Thematic field	Responses
BKG/AdV (survey)	2022	Data demands	88
HU/UFZ (BIGFE, survey)	Q3 2022	Water	49
HU/UFZ (BIGFE, survey)	Q1 2023	Water	20
BfG/LAWA (workshop)	Q4 2023	Water	~70
BKG/SKD (survey)	2023	Data demands	119
Thünen (NWB Wald, survey)	Q4 2024	Forest	195
EurA (NWB Kommunal, survey)	Q4 2024	Urban	98
GFZ/Fern.lab (SQuBa, survey)	Q4 2024	Training demands	234

2. User survey results: Qualitative summary of main findings, detailed results in publicly available reports (in German)

3. Plan user survey as part of Online-Workshop 2025 (in collaboration with EEA)



PROGRAMME OF THE
EUROPEAN UNION



Implemented by

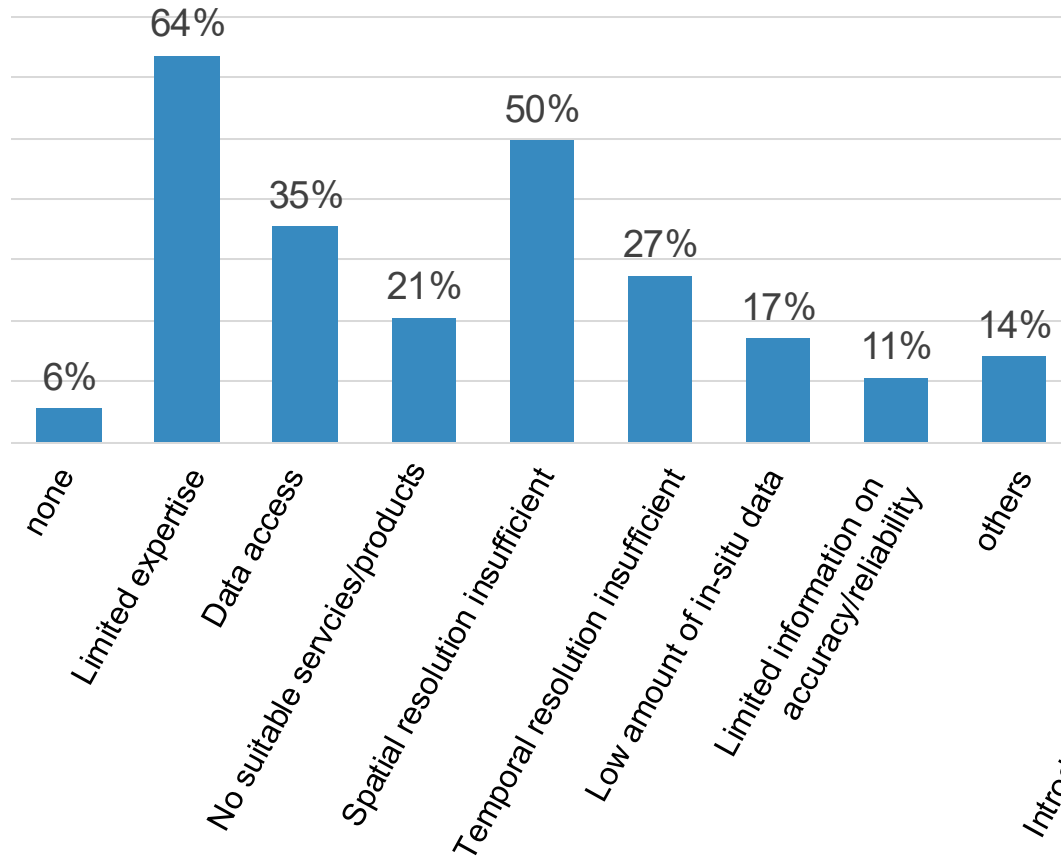


European
Environment
Agency

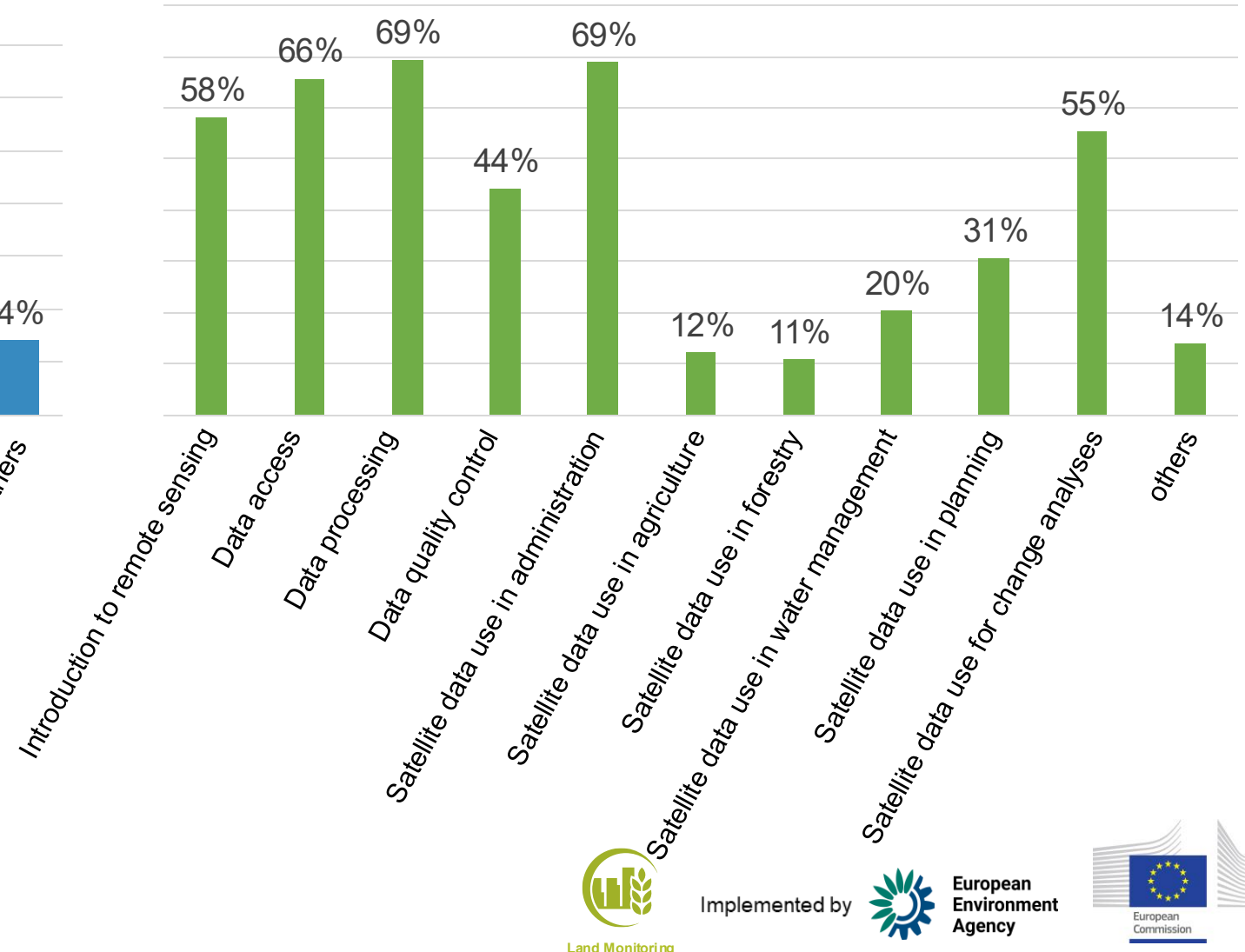


NCP activities: User surveys – Selected results

What problems do you see when using EO and Copernicus data in your work? (n=234)



What training content is relevant for you? (n=234)



Source: DLR Space Agency / GFZ Potsdam Fern.lab (2025)



PROGRAMME OF THE
EUROPEAN UNION



Implemented by



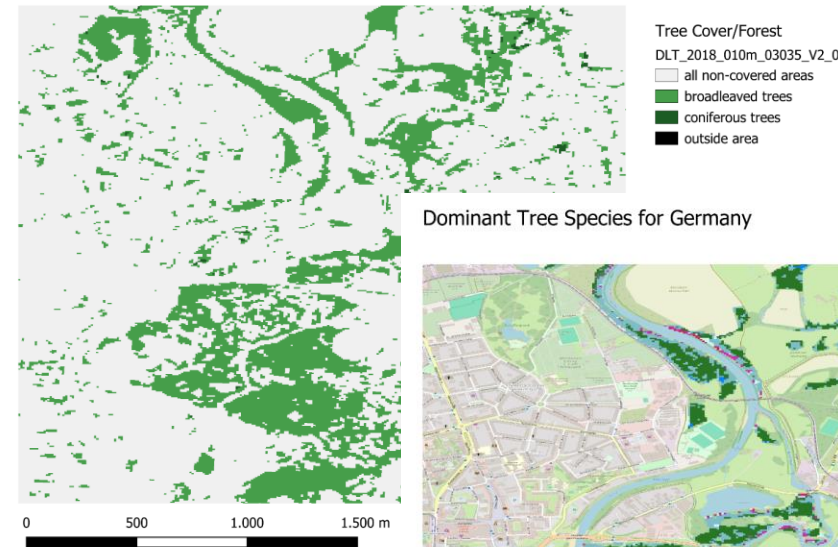
European
Environment
Agency



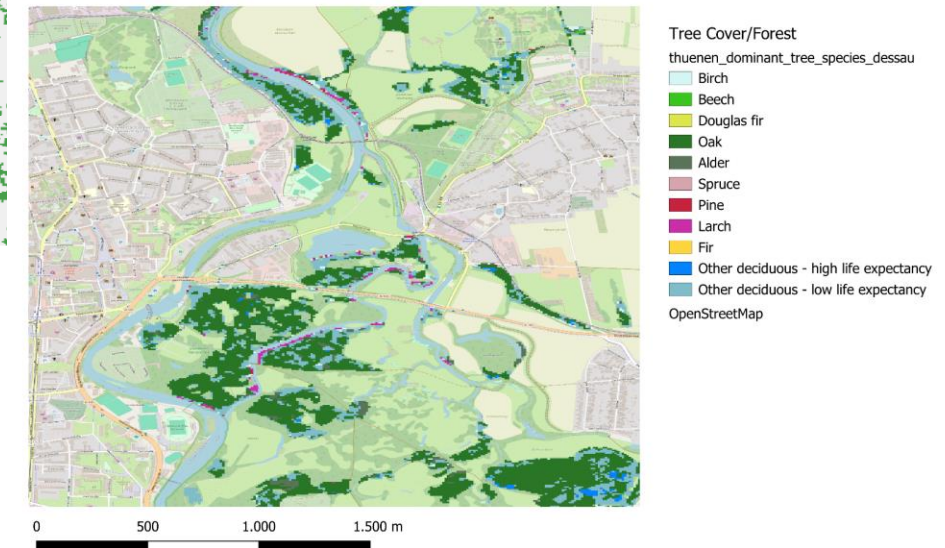
NCP activities: 2-day National Online-Workshop on CLMS and national products in September 2025

- **Objectives:** inform about CLMS portfolio and data access and national products and services, demonstrate best practice examples, conduct online user survey (requirements, feedback), inform about national contact points and support
- **Date and format:** 2 days in Sept 2025, online, modular
- **Organisation:** National land-related Copernicus expert network + (German-speaking) members of EEA Copernicus Team

High Resolution Layer (HRL) – Dominant Leaf Type



Dominant Tree Species for Germany



Forest Type 2018. European Union's Copernicus Land Monitoring Service information.

<https://doi.org/10.2909/77873ff3-4edf-48d4-94cd-c5b7b61da29e>

Dominant Tree Species for Germany 2017/2018. Thünen. Blickensdörfer et al. (2022)

<https://doi.org/10.3220/DATA20221214084846>



PROGRAMME OF THE
EUROPEAN UNION



Implemented by

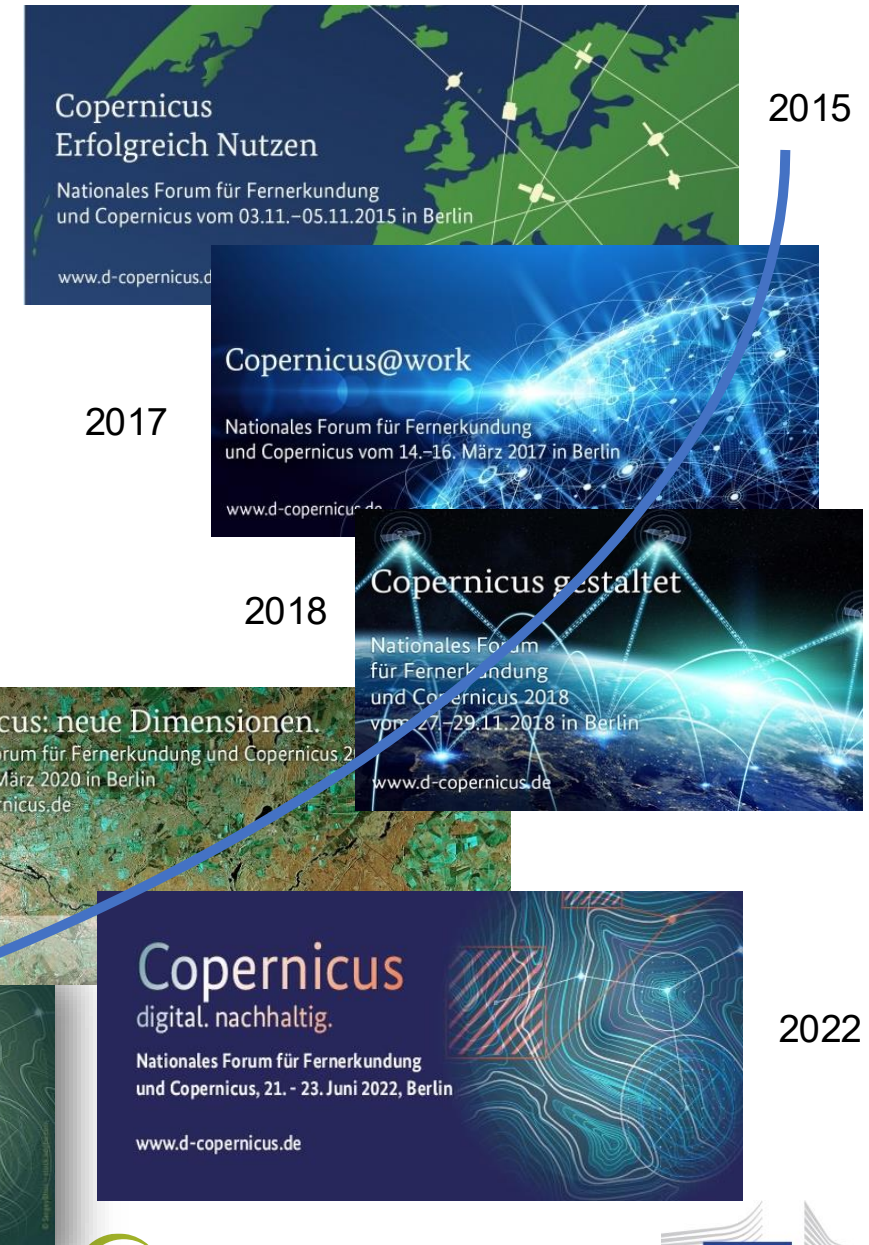


European
Environment
Agency



Ongoing / planned NCP activities

- Planning in-person session at national Copernicus Forum event in spring 2026
- Update national CLMS newsletter and webpage (relaunch summer 2025)
- Promote PhD visit opportunity at EEA
- Quarterly meetings of German NCPs of CLMS, CAMS, C3S, CMEMS
- Update meetings on CLMS NCP with EEA



Summary and outlook

- Large number of stakeholders with various levels of expertise, capacities and demands
- National Copernicus structure and user uptake strategy in place
- CLMS NPC activities bring added-value:
 - Mandate for actions
 - Use cases and events
 - Direct contact to EEA Copernicus team
 - Closer exchange among NCP partners (national / other member states)
- Towards 2nd CLMS NCP phase...?





Thank you!



Copernicus EEA



land.copernicus.eu

National Collaboration Programme update for The Netherlands

NCP General Assembly

Kees van Duijvendijk, CLMS focal point NL

22 May 2025



PROGRAMME OF THE
EUROPEAN UNION



Implemented by



European
Environment
Agency



EO Challenges in NL

- Long history of GIS and EO products for land monitoring, which are still the basis for many public uses.
- Small country with very high density of monitoring and registering almost everything in-situ (agriculture, land-use, water quality, etc.).
- NL acquires and provides VHR (0.3m) and radar data multiple times each year through the [Satellietdataportaal](#), which often becomes the basis for public services on ground motion and change detection.
- Difficult to position Copernicus Services and other open data, due to large number of private companies that provide similar services.



PROGRAMME OF THE
EUROPEAN UNION



Implemented by



European
Environment
Agency



Satellietdataportaal.nl

🌐 NL / BES ▾

Netherlands
Space
Office

Plaats- of gebiedsnaam of coördinaten 🔍

📍 ZOEKEN



📄 LAGEN



🔧 FILTEREN




🔗 ACTIES

Selecteer resultaten en voer er specifieke taken op uit

👤 PROFIEL



Login/Registreer om toegang te krijgen tot de downloadfunctionaliteit en meer.



PROGRAMME OF THE
EUROPEAN UNION



Land Monitoring

Implemented by



European
Environment
Agency



Main objective for NL in the CLMS NCP

- Assess current use of CLMS products for use cases
- Create a strong (user) community for EO products
- Organize a series of 'EO4Impact' events with partners
- Possibly link events with training on CLMS products
- Find ways to better position Copernicus Services
- Current problem:
 - User communities have been fragmented over thematic domains, often link to project financing
 - No insight on current use/needs of different Copernicus products



PROGRAMME OF THE
EUROPEAN UNION



Implemented by



European
Environment
Agency



Indicative planning

- Q4 2024: Sign MoU for CLMS phase 1
- Q1 2025: Assess preliminary use cases and training needs
- Q2 2025: Start building (GEO Netherlands) community
- Q3 2025: Organize smaller (half) day events
- Q4 2025: Organize three-day EuroGEO with strong focus on Copernicus
- Q1 2026: Final reporting for CLMS NCP, and plans moving forwards



PROGRAMME OF THE
EUROPEAN UNION



Implemented by



European
Environment
Agency





✂ Exciting news!

On October 2nd, the [European Environment Agency](#) (EEA) and [NSO - Netherlands Space Office](#) officially signed the National Collaboration Programme (NCP) for the Copernicus Land Monitoring Service (CLMS). The Netherlands is one of the first five countries to join phase 1 of this initiative!

🌍 This program is a significant step forward, supporting the uptake of Copernicus Land Services and strengthening the Earth observation (EO) community. Workshops, use-case development, and training will empower stakeholders to use CLMS data effectively.

At the signing, EEA Executive Director [Leena Yla-Mononen](#) and CLMS Project Lead [Usue Donezar Hoyos](#) emphasized the importance of this partnership. [Harm van de Wetering](#), Director NSO, added:

💬 “This collaboration embodies what NSO stands for, bridging technology, service provision, and end-user engagement in Earth observation. It’s a key pillar in our long-term strategy to leverage space technology for global challenges.”

Assessment of use cases

- Very limited use found of use cases with CLMS data
- Main use of CLMS is in research projects
- Limited use because data is not always actionable (delay in production)
- Only public users, so far are:
 - Assessing damage of mining activities (**quick scan**, Instituut Mijnschade)
 - Assessing state of infrastructure (**quick scan**, RWS)
 - CLMS for natural capital monitoring (**statistics**, CBS)
- Some demand indicated to use CLMS instead of aerial photo's



PROGRAMME OF THE
EUROPEAN UNION



Implemented by



European
Environment
Agency



Structure community around GEO / Copernicus

- The Netherlands will host the EuroGEO Symposium 2025 from 13-15 October in The Hague
- Launch of GEO Netherlands in 2025, during EuroGEO
- Organize EO events linked to the structure of Copernicus services
- Link technical needs with overall needs (involvement in programs)



PROGRAMME OF THE
EUROPEAN UNION



Implemented by



European
Environment
Agency



Assessment of training needs

- Difficult to find a good way to position training needs
 - **Researchers** have an interest in the latest products and technical aspects, also in the planned upcoming products
 - **Public users** care about uses in thematic domains, and not in single-products. Moving forward, more interest in training on thematic domains (link with Copernicus Thematic Hubs).
- Main interest in linking CLMS training with (already planned) in-person events, and limited interest in webinars
- Assess possibilities of **thematic training** instead of product explanation



PROGRAMME OF THE
EUROPEAN UNION



Implemented by



European
Environment
Agency



Our experiences in NL

- Surprisingly little awareness of Copernicus services at public users.
- Copernicus services mainly used as quick-scan or in statistics, also due to sometimes low update frequency ('outdated products').
- EO communities are often not sustainable; the previous Land community has disappeared after a project ended.
- Private sector are struggling with Copernicus Services and not embracing (or aware of) possible win-win scenarios.
- For most Copernicus Services, there is an existing NL alternative.
- People focus too much on improvements, and too little on using what is possible now. Eternal innovation loop, with no clear endpoint.



PROGRAMME OF THE
EUROPEAN UNION



Implemented by



European
Environment
Agency



The positive end 😊

- Most people like to know more about CLMS and NCPs in general, and public organizations are willing to strengthen the role of NSO as NL focal point for Copernicus and its services.
- Organized EO events are in high-demand by all stakeholders, and have a very high attendance (especially if organizations are given the room to provide input on the future developments)
- NSO can expand their role on EO uptake, by creating a (hopefully more sustainable) EO community around Copernicus and GEO.
- Organizations want to incorporate CLMS data, but are in need of support. Many projects seem to be available to provide this support.



PROGRAMME OF THE
EUROPEAN UNION



Implemented by



European
Environment
Agency



Thank you!



Copernicus EEA



land.copernicus.eu

Status of NCP Estonia

NCP GA 2025

Indrek Laas

May 20nd 2025



PROGRAMME OF THE
EUROPEAN UNION



Implemented by



European
Environment
Agency



Activities of the NCP

Objective: awareness raising about CLMS products in Estonia

Keskkonnaagentuur ja EEA (European Environment Agency) algatasid Copernicuse maaseire teenuse (CLMS) riikliku koostööprogrammi

Land Monitoring

SISU

Koostööprogrammi kestus on oktoober 2024 kuni märts 2026.

Programmi peamised eesmärgid on:

- tagada riikide osalus CLMS-i arengus;
- selgitada kasutajate vajadusi;
- kontrollida CLMS toodete kvaliteeti ja sobivust;
- suurendada CLMS toodete kasutamist.

JÄRGMISED SAMMUD

- Teadlikkuse suurendamiseks CLMS toodetest viib Keskkonnaagentuur läbi kasutajauuringu.
- Kasutajauuringu tulemusi ja CLMS tooteid tutvustab KAUR koos EEAg riikliku koostööprogrammi avakoosolekul 2025. aastal.

CLMS portfoolio tootekategooriad

[LAND.COPERNICUS.EU/EN/PRODUCTS](https://land.copernicus.eu/en/products)

- Land cover and land use mapping
- Priority area monitoring
- Satellite data
- Bio-geophysical parameters
- Ground motion monitoring
- Reference and validation data

Tooted

- Land cover and land use mapping

- DYNAMIC LAND COVER
- CORINE LAND COVER
- CLC+BACKBONE
- IMPERVIOUSNESS
- DOMINANT LEAF TYPE
- FOREST TYPE
- TREE COVER DENSITY
- GRASSLAND
- WATER AND WETNESS

CLMS toodete uuenemise intervall

Product	2021	2022	2023	2024	2025	2026	2027	2028	2029	2030
CLC+ BB raster										
CLC (traditional)										
HRL NVLCC imperviousness										
HRL NVLCCC built-up										
HRL VLCC Tree cover										
HRL Forest Type (FTY)										
HRL VLCC Crop Types										
HRL VLCC Grassland										



PROGRAMME OF THE
EUROPEAN UNION



Land Monitoring

Implemented by



European
Environment
Agency



Activities of the NCP

Objective: collection of user needs (survey)

- Geological Survey of Estonia
- Estonian University of Life Sciences
- Estonian Environment Agency
- Estonian Land Board
- Estonian Environmental Board
- Agricultural Registers and Information Board
- Estonian State Forest Management Centre
- Statistics Estonia
- Tallinn University of Technology
- University of Tartu

Copernicuse Maaseire teenuste (CLMS) kasutamine ja arendusvajadused


Copernicus on Euroopa Liidu kosmoseprogramm, mis pakub erinevaid kaugseire teenuseid. Keskkonnaagentuur ja EEA (European Environment Agency) algatasid Copernicuse maaseire teenuse (CLMS) riikliku koostööprogrammi. Programmi peamised eesmärgid on tagada riikide osalus CLMS-i arengus ning suurendada CLMS toodete kasutamist. Küsitlus on suunatud erinevate asutuste esindajatele eesmärgiga hinnata CLMS toodete kasutatavust ja selgitada kasutajate vajadusi. Küsitluse viib läbi Keskkonnaagentuur. Rohkem infot tootete kohta leiad kodulehelt: <https://land.copernicus.eu/en/products>

[Switch account](#)

* Indicates required question

Email *

Your email



[Next](#) [Clear form](#)

Never submit passwords through Google Forms.

This content is neither created nor endorsed by Google. - [Terms of Service](#) - [Privacy Policy](#)

Does this form look suspicious? [Report](#)

Google Forms



PROGRAMME OF THE
EUROPEAN UNION



Land Monitoring

Implemented by



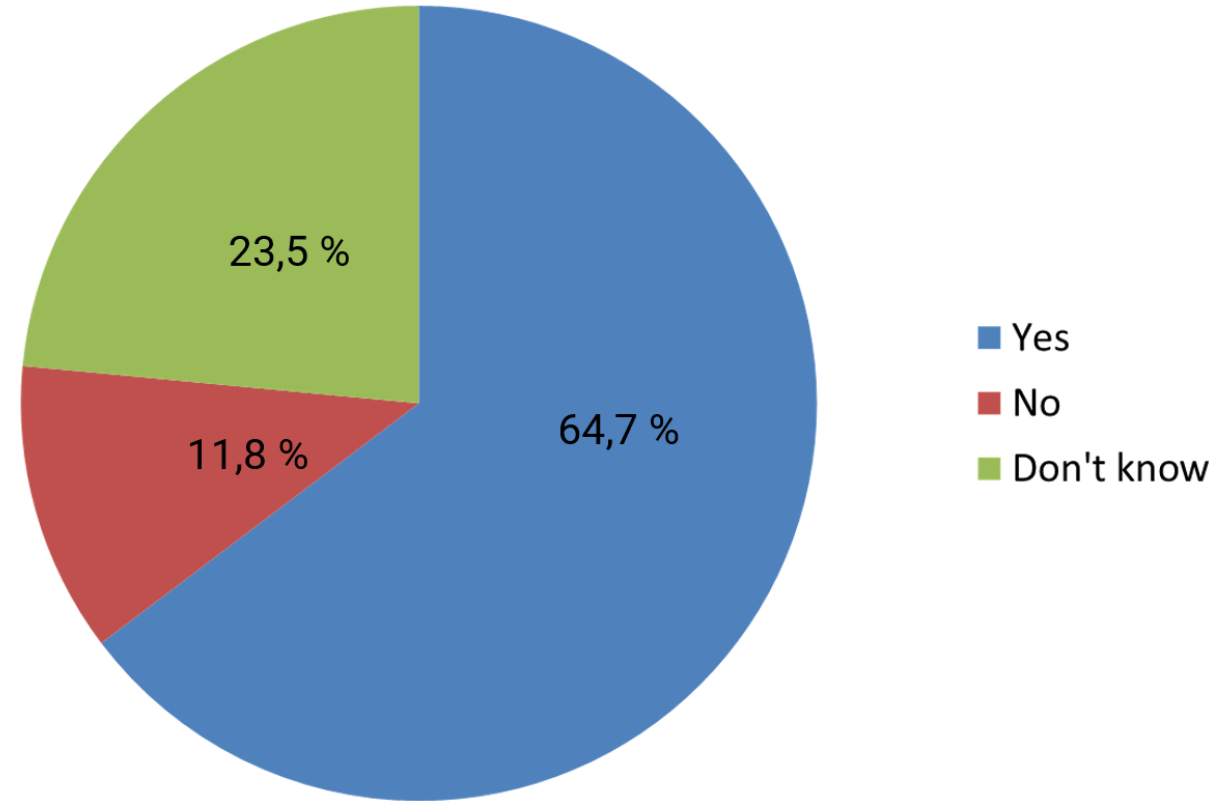
European
Environment
Agency



Activities of the NCP

Objective: collection of user needs

Has your institution used or does it use any CLMS products?



PROGRAMME OF THE
EUROPEAN UNION



Land Monitoring

Implemented by



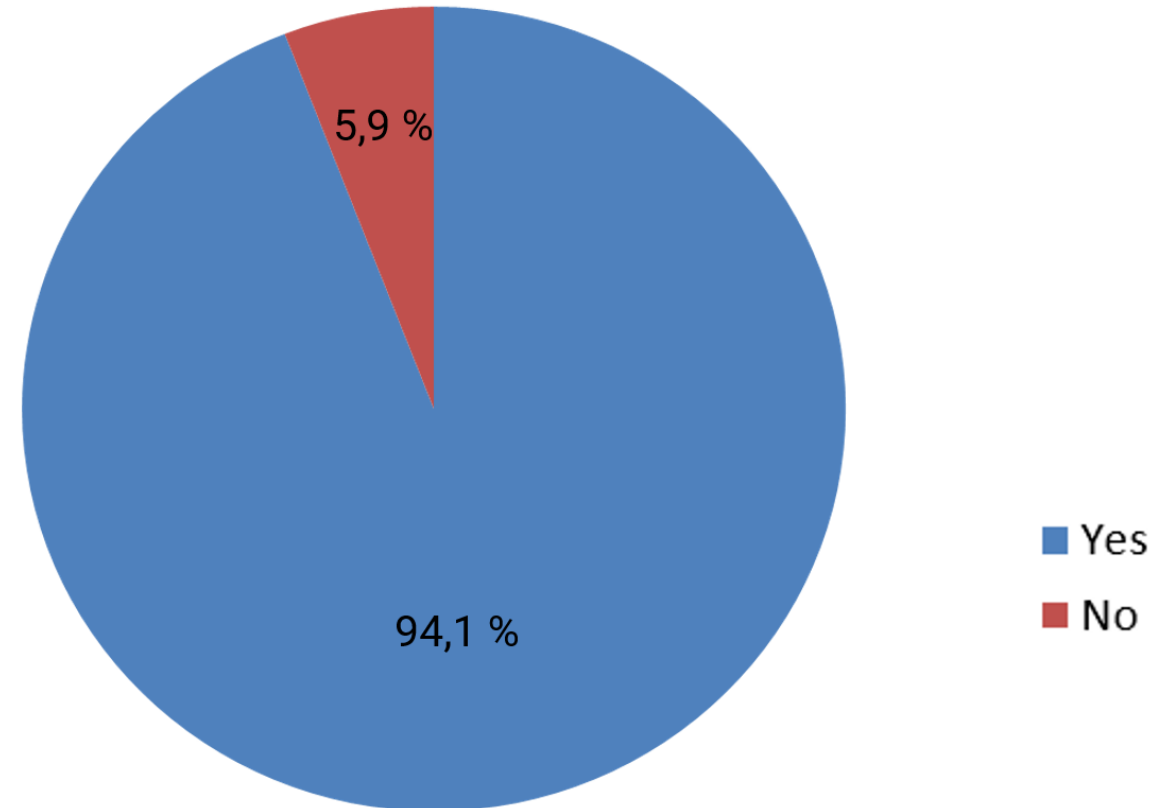
European
Environment
Agency



Activities of the NCP

Objective: collection of user needs

Does your institution use
other Copernicus data/services?



PROGRAMME OF THE
EUROPEAN UNION



Implemented by



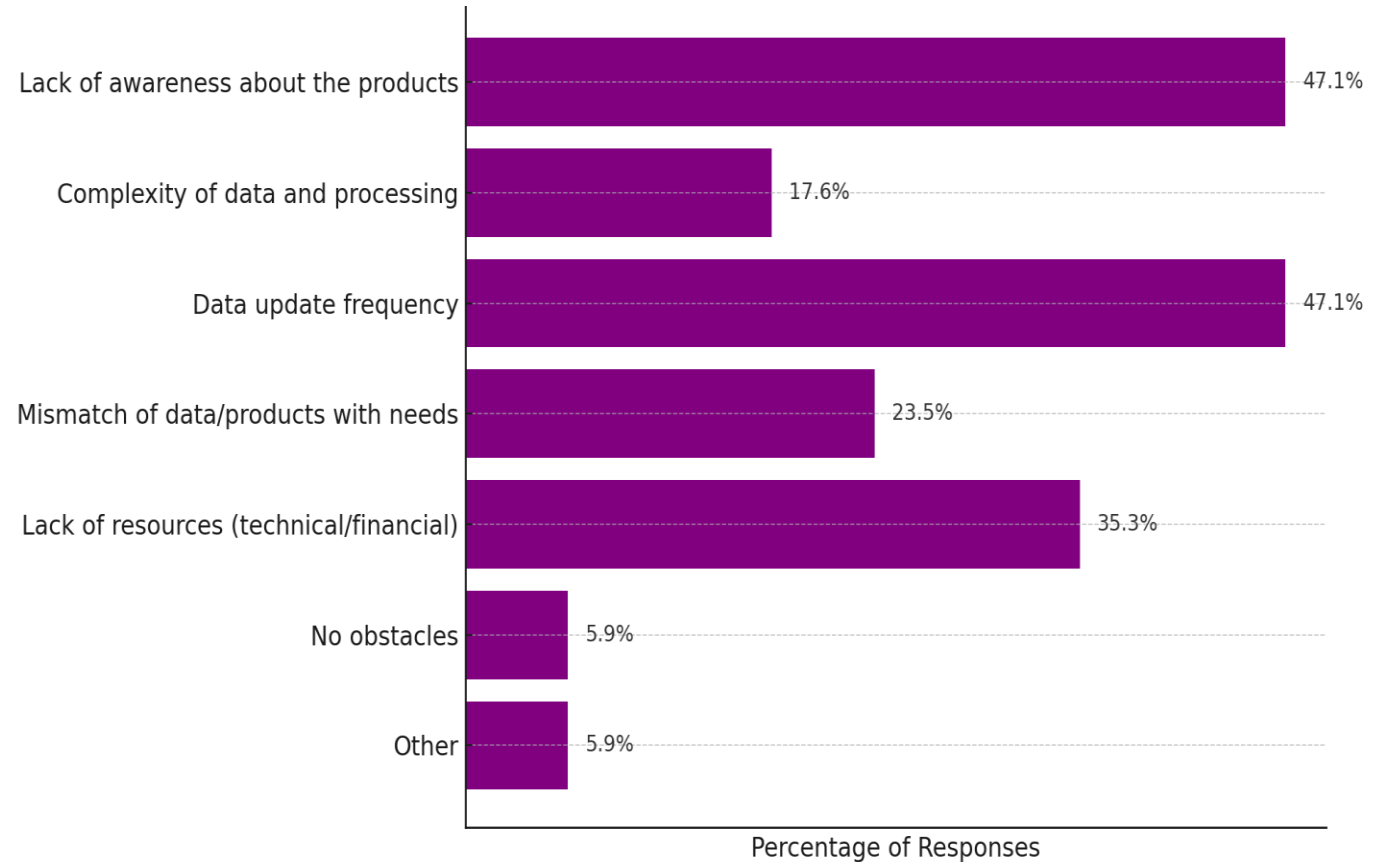
European
Environment
Agency



Activities of the NCP

Objective: collection of user needs

What are the main obstacles in using CLMS in your institution?



PROGRAMME OF THE
EUROPEAN UNION



Implemented by



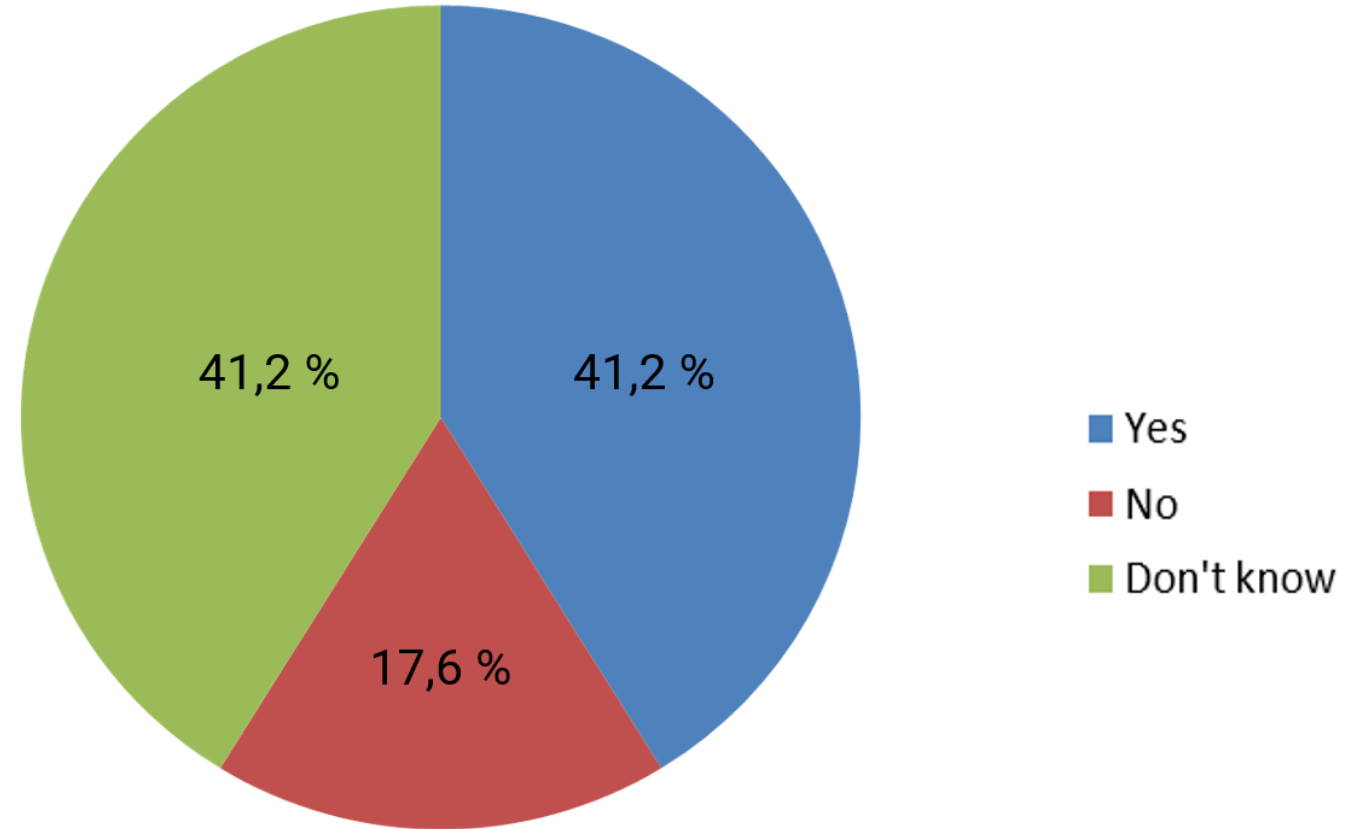
European
Environment
Agency



Activities of the NCP

Objective: collection of user needs

Would you need additional information, training or guidelines for using CLMS products?



PROGRAMME OF THE
EUROPEAN UNION



Land Monitoring

Implemented by



European
Environment
Agency



Activities of the NCP

Kick-off meeting
to raise awareness
about the CLMS products
(82 participants)

AGENDA

- | | |
|---------------|---|
| 10.00 – 10.10 | Welcome
<i>Estonian Environment Agency</i> |
| 10.10 – 10.50 | Introduction of novelties of CLMS
<i>European Environment Agency</i> |
| 10.50 – 11.30 | Monitoring of EU policy objectives in EEA: land use and land cover products, data and classifications used
<i>European Environment Agency</i> |
| 11.30 – 12.10 | Preparations for Land Monitoring System in Estonian Environment Agency <ul style="list-style-type: none">● Environmental and climate objectives related to land and soil use
<i>Estonian University of Life Sciences</i>● Update of digital soil map
<i>Estonian Environment Agency</i>● Methodology for creating a forest mask
<i>Estonian University of Life Sciences</i>● NFI as provider of in-situ data
<i>Estonian Environment Agency</i> |
| 12.10 – 12.30 | Short break |
| 12.30 – 13.00 | Vegetation monitoring in CLMS
<i>European Environment Agency</i> |
| 13.00 – 13.40 | Exchange of land use and land cover data between EEA and member states
<i>European Environment Agency</i> |
| 13.40 – 13.50 | Wrap-up
<i>Estonian Environment Agency</i> |



PROGRAMME OF THE
EUROPEAN UNION



Land Monitoring

Implemented by



European
Environment
Agency



Activities of the NCP

Next steps

- ◆ **Training Sessions**
 - Participate in **EEA-organized training sessions**
- ◆ **Use Case Stories**
 - Identify 2 relevant use cases where CLMS data has been used
- ◆ **Final Report**
 - Provide feedback on CLMS portfolio improvements



PROGRAMME OF THE
EUROPEAN UNION



Implemented by



European
Environment
Agency





Thank you!



Copernicus EEA



land.copernicus.eu

STATUS NCP IN ITALY

NCP General Assembly 2025

Ines Marinosci

22 May 2025



PROGRAMME OF THE
EUROPEAN UNION



Implemented by



European
Environment
Agency



ISPRA - The Italian Institute for Environmental Protection and Research

- ISPRA is part of a network known as National System for Environmental Protection - SNPA, which is made up of 19 Regional and 2 Autonomous Province's Environmental Protection Agencies (SNPA), established by Regional Laws.
- ISPRA, as the National Focal Point (NFP) of the European Environment Agency (EEA) network Eionet and in accordance with the Eionet network modernization process initiated by the EEA, coordinates the national flow of data for the Land Monitoring Service of the Copernicus programme towards European level.
- As such, it produces high-resolution spatial and thematic land use and cover data and maps that can serve as a national reference for conducting analysis of the state of the territory and landscape and for studying natural and anthropogenic processes.
- ISPRA promotes user uptake actions at both national and local levels, leveraging products and data from the Copernicus Land Monitoring Service (CLMS).



PROGRAMME OF THE
EUROPEAN UNION



Land Monitoring

Implemented by




European
Environment
Agency



UPTAKE ACTIONS

- Training meetings to SNPA for the project “Italian NRCs LC Copernicus supporting activities for the period 2017-2021” related to production, verification and enrichment activities for Copernicus Land Monitoring Service products (local component 2012, CLC2018, HRLs 2015)
- February 2020: Educational and training workshop on geographic data processing and EO techniques within the CLMS – Liguria Regional Environmental Protection Agency
- June 2020: CLMS thematic workshop – ISMEA Copernicus Academy
- June 2022: Educational and training workshop on Copernicus and EO and geoinformation for the environmental protection and land management – GREEN MED Symposium (general public)

in the meantime.....the FPCUP actions.....



PROGRAMME OF THE
EUROPEAN UNION



Implemented by



European
Environment
Agency



FPCUP ACTIONS: Italian projects



52% approved
(**13** projects)

Tier 1
National
User Uptake

Tier 2
Global
actions

100% approved
(**10** projects)

88% approved
(**8** projects)

Tier 3
Business
solutions

Most of them specific for CLMS



PROGRAMME OF THE
EUROPEAN UNION



Land Monitoring

Implemented by



European
Environment
Agency




FPCUP ACTIONS: Italian projects

The general aim of the action is to broaden the knowledge and effective use of Copernicus Program within the National System for Environmental Protection (SNPA)

- ❑ **6 introduction days of training** to the project participants (**60 Participants** in total);
- ❑ **20 specific training** (2 days training on 2 Copernicus Services selected by beneficiaries) – to each local Agency – about 50-100 participants per Agency (**1083 Participants** in total)

All EEs were involved

FPCUP: User uptake actions to National System for Environmental Protection (SNPA)



About 200h training on Copernicus Services



PROGRAMME OF THE
EUROPEAN UNION



Land Monitoring

Implemented by



European
Environment
Agency






FPCUP ACTIONS: Italian projects



CLMS training in 15 Regions

FPCUP: User uptake actions to National System for Environmental Protection (SNPA)



COPERNICUS4SNPA

Avvio della comunità di pratica per l'uso dell'Osservazione della Terra nei compiti istituzionali SNPA

30 Gennaio 2024 | 9.30 - 17.00
Politica spaziale e governance europea e nazionale
Delegato Nazionale Copernicus - **Andrea Taramelli**
Rapporti tra il Tavolo Copernicus SNPA e il progetto Copernicus4SNPA, anche in relazione ai compiti istituzionali del SINA
ISPRA - **Michele Munafò**
Cos'è la Copernicus Academy e breve introduzione dell'architettura operativa del programma Copernicus (componenti e Servizi)
Coordinatore nazionale Rete Copernicus Academy - **Bernardo De Bernardinis**
Sistema di accesso unico ai dati, alle informazioni ed ai servizi di "monitoraggio dell'ambiente marino" di Copernicus (CMEMS) e piattaforma WEKEO
Mercator Ocean - **Valentina Giunta**
Esempificazioni CMEMS. Illustrazione del panorama nazionale e di altri casi d'uso
ISPRA - **Antonello Bruschi**

13-14 Febbraio 2024 | 9.30 - 17.00
Sistema di accesso unico ai dati, alle informazioni ed ai servizi di "monitoraggio della qualità dell'aria" di Copernicus (CAMS)
Sistema di accesso unico ai dati, alle informazioni ed ai servizi di "monitoraggio dei cambiamenti climatici" di Copernicus (C3S)
ECMWF - (TBC)
ISPRA - **Stefano Mariani, Antonella Tornato**

31 Gennaio 2024 | 9.30 - 17.00
Sistema di accesso unico ai dati, alle informazioni ed ai servizi di "monitoraggio del territorio" di Copernicus (CLMS)
Agenzia Europea dell'Ambiente - **Lorenzo Solari**
Esempificazioni CLMS con casi d'uso italiani, GIS e remote sensing
ISPRA - **Ines Marinossi, Pasquale Dichicco, Luca Congedo**
Sistema di accesso unico ai dati, alle informazioni ed ai servizi di "monitoraggio dei movimenti del suolo" di Copernicus
Agenzia Europea dell'Ambiente - **Lorenzo Solari**

5-6 Marzo 2024 | 9.30 - 17.00
Sistema di accesso unico ai dati, alle informazioni ed ai servizi di "Emergenza" di Copernicus (CEMS)
ISPRA - **Alessandra Nguyen Xuan**
Sistema di accesso unico ai dati, alle informazioni ed ai servizi di "Sicurezza" di Copernicus (Security)
SatCen - **Roberta Onori**
Illustrazione dello sviluppo ed evoluzione futura di Copernicus
ISPRA - **Serena Geraldini**

About 200h training on Copernicus Services



PROGRAMME OF THE
EUROPEAN UNION



Land Monitoring

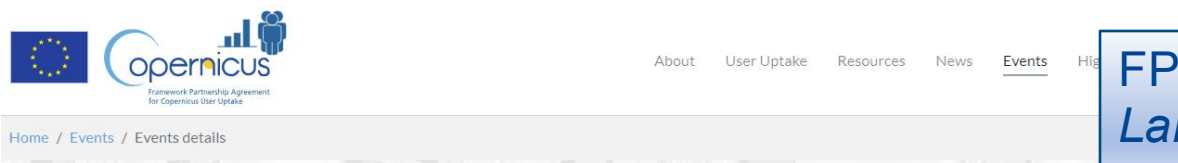
Implemented by



European
Environment
Agency



FPCUP ACTIONS: Italian projects



FPCUP: User Uptake of Copernicus Services for Landscape and Spatial Planning Stakeholders



Home / Events / Events details

Presentation of the first results for the project FPCUP User Uptake of Copernicus Services for Landscape and Spatial Planning Stakeholders

ISPRa Istituto Superiore per la Protezione e la Ricerca Ambientale

Copernicus Framework Partnership Agreement for Copernicus User Uptake

Date: 27 Feb 2025 - 27 Feb 2025

Related activity
User Uptake of Copernicus Services for Landscape and Spatial Planning Stakeholders

Implementing Country: Italy

Related Files
Agenda (Italian)

Related Links
View all ISPRa user uptake actions

Created by Ines Marinucci

IL PROGETTO FPCUP USER UPTAKE OF COPERNICUS SERVICES FOR LANDSCAPE AND SPATIAL PLANNING STAKEHOLDERS: I PRIMI RISULTATI

27 febbraio 2025
ore 9:30 - 13:00

ISPRa - Via Vitaliano Brancati, 48

On 27 February ISPRa will present the first results of the FPCUP project "User Uptake of Copernicus Services for Landscape and Spatial Planning Stakeholders".

The project is part of the work program of the FPCUP consortium - Framework Partnership Agreement for Copernicus User Uptake - started in 2018, coordinated by DLR (German Aerospace Center) with funding from the EC, and which includes 50 partners from 23 European countries.

The primary objective of FPCUP projects is to increase the number of Copernicus users and applications derived from Copernicus products and services based on user needs. Five European partners, CBK - Poland, IES - Latvia, DGT - Portugal, SRTI-BAS - Bulgaria, IH-Cantabria - Spain, are participating together with ISPRa in the "User Uptake of Copernicus Services for Landscape and Spatial Planning Stakeholders" project.



PROGRAMME OF THE
EUROPEAN UNION



Implemented by

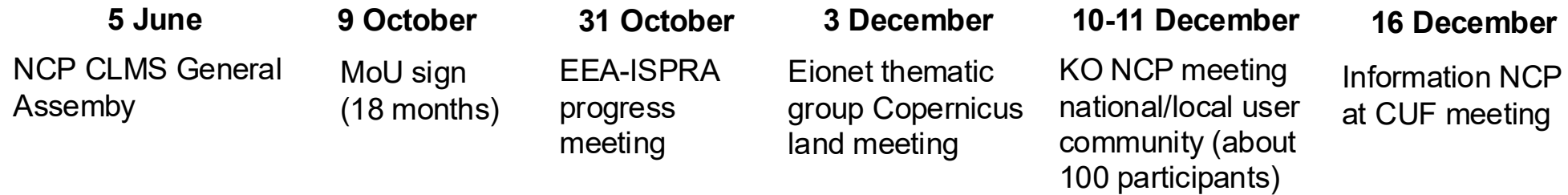


European
Environment
Agency

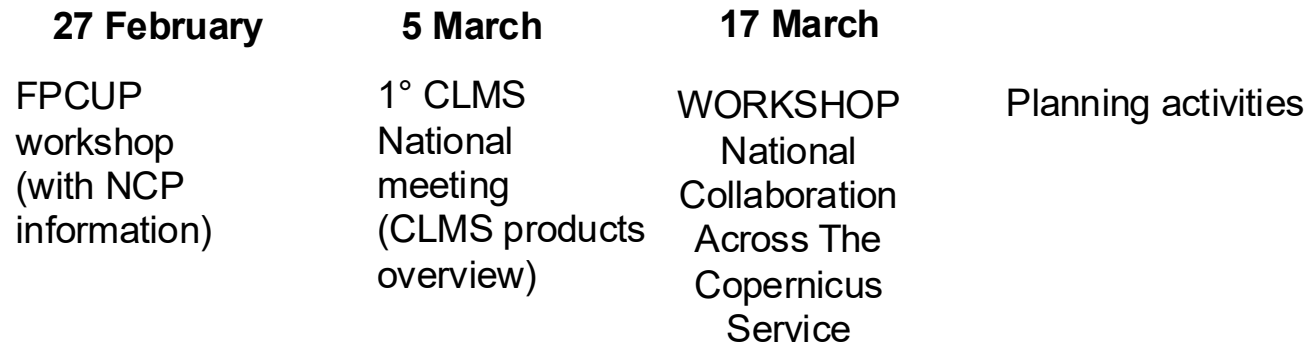


NCP: state of the art

2024



2025



PROGRAMME OF THE
EUROPEAN UNION



Implemented by



European
Environment
Agency



NCP: mandatory modules

2025

27 February

FPCUP
workshop
(with NCP
information)

5 March

1° CLMS
National
meeting
(CLMS products
overview)

17 March

WORKSHOP
National
Collaboration
Across The
Copernicus
Service

NCP implementation per modules

Mandatory

- Use case stories
 - Support the EEA
 - Max. two per country
- Organisation of CLMS meetings
 - Goal: Support natl-level dialogue
 - Min. two per country
- Support progress monitoring
- Final report

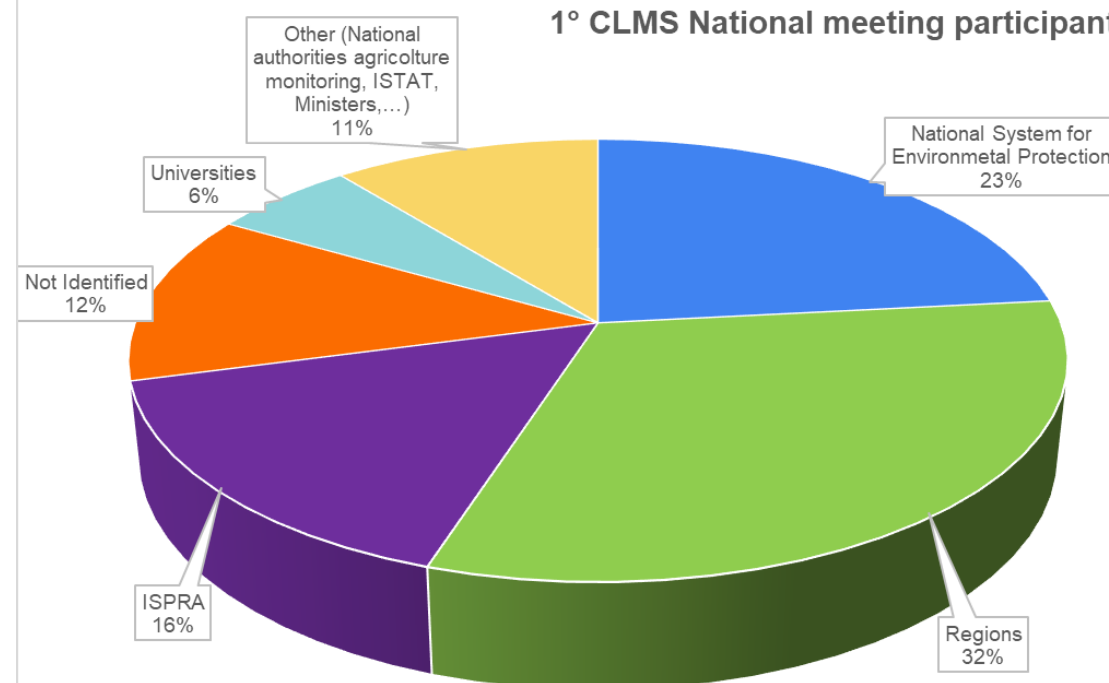


Optional

- Focus teams
- Training sessions
- Visiting Ph.D. students at the EEA
 - Number: Max two/year
 - Duration: 6 – 12 months
 - Hosting country covers all costs, except for IT
- Communication material



1° CLMS National meeting participants



Primo meeting nazionale con la comunità degli utenti*

Il National Collaboration Programme per il Copernicus Land Monitoring Service

5 marzo 2025, modalità online

Ines Marinosci – ISPRA
ines.marinosci@isprambiente.it

*Con materiale informativo messo a disposizione dell'Agenzia Europea dell'Ambiente



PROGRAMME OF THE
EUROPEAN UNION



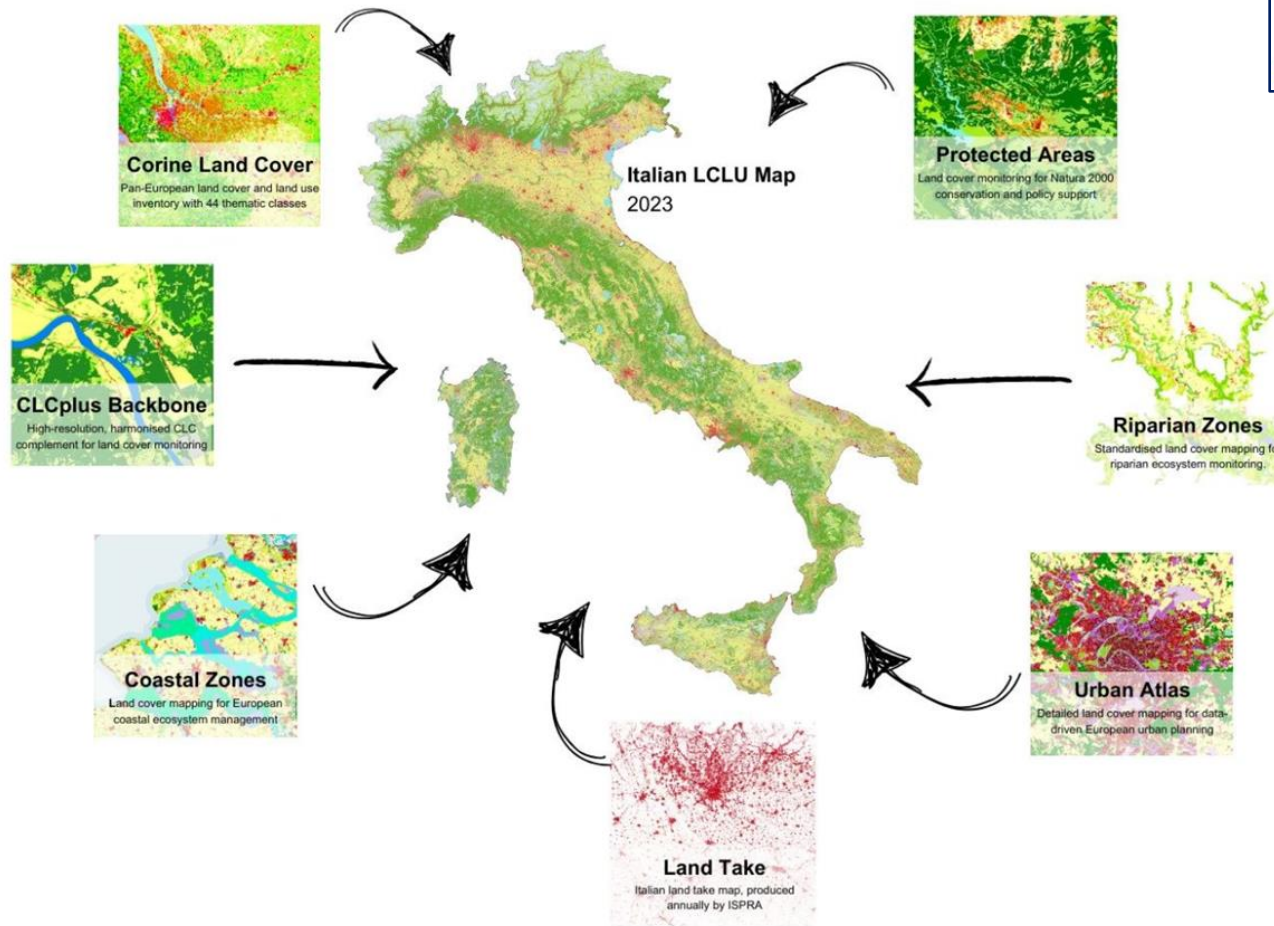
Implemented by



European
Environment
Agency



NCP: mandatory modules



NCP implementation per modules

Mandatory

- Use case stories
 - Support the EEA
 - Max. two per country
- Organisation of CLMS meetings
 - Goal: Support natl-level dialogue
 - Min. two per country
- Support progress monitoring
- Final report



Optional

- Focus teams
- Training sessions
- Visiting Ph.D. students at the EEA
 - Number: Max two/year
 - Duration: 6 – 12 months
 - Hosting country covers all costs, except for IT
- Communication material



Development of CLMS-based use case story: National land cover map based on integrated CLMS and national and regional products



PROGRAMME OF THE
EUROPEAN UNION



Implemented by



European
Environment
Agency



NCP: optional modules

- **USER FEEDBACK TRAINING SESSIONS**

NCP implementation per modules

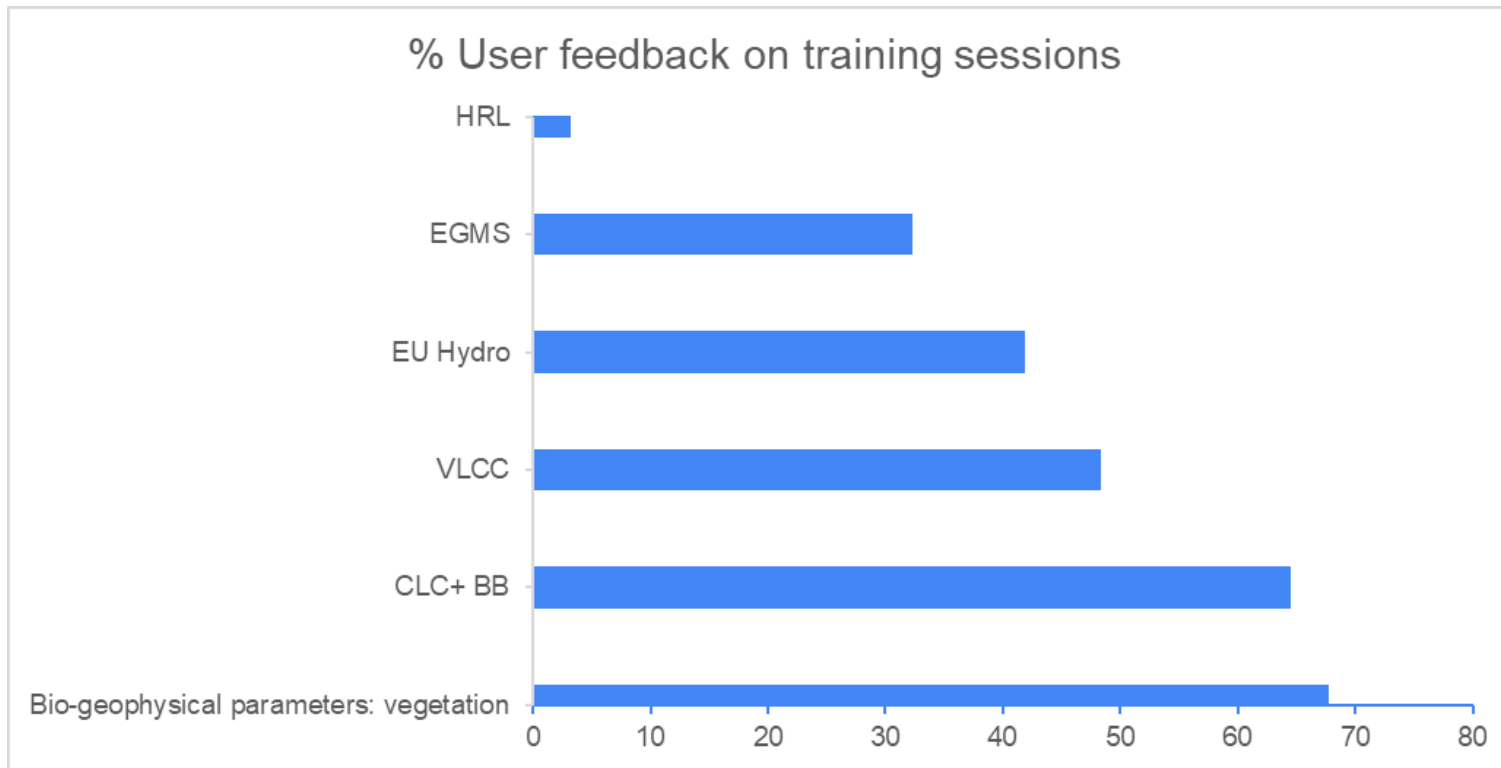
Mandatory

- Use case stories
 - Support the EEA
 - Max. two per country
- Organisation of CLMS meetings
 - Goal: Support natl-level dialogue
 - Min. two per country
- Support progress monitoring
- Final report



Optional

- Focus teams
- Training sessions
- Visiting Ph.D. students at the EEA
 - Number: Max two/year
 - Duration: 6 – 12 months
 - Hosting country covers all costs, except for IT
- Communication material



PROGRAMME OF THE
EUROPEAN UNION



Land Monitoring

Implemented by



European
Environment
Agency



NCP: optional modules

Communication material: web pages

NCP implementation per modules

Mandatory

- Use case stories
 - Support the EEA
 - Max. two per country
- Organisation of CLMS meetings
 - Goal: Support natl-level dialogue
 - Min. two per country
- Support progress monitoring
- Final report



Optional

- Focus teams
- Training sessions
- Visiting Ph.D. students at the EEA
 - Number: Max two/year
 - Duration: 6 – 12 months
 - Hosting country covers all costs, except for IT
- Communication material



Il National Collaboration Programme per il
Copernicus Land Monitoring Service

Il 9 ottobre 2024, in occasione della country visit in Italia dell'Agenzia Europea dell'Ambiente (AEA), è stato firmato il Memorandum of Understanding tra l'ISPRA e l'AEA, della durata di 18 mesi, con lo scopo di favorire la cooperazione tra il Paese e l'Agenzia nell'ambito del Copernicus Land Monitoring Service (CLMS) e definendone le modalità. Le attività di cooperazione, di cui si evidenzia l'opportunità per consolidare la collaborazione con l'AEA in materia di informazione, formazione e sviluppo di prodotti di monitoraggio basati sulle necessità degli utenti nazionali, si inseriscono nel



Istituto Superiore per la Protezione
e la Ricerca Ambientale

Cerca

Home Istituto Attività Dati e Indicatori Pubblicazioni Servizi Eventi ISPRA News Sala stampa URP

Home / Progetti / Progetti in corso / Geologia, suolo e territorio / CLMS National Collaboration Programme – Italia

CLMS National Collaboration Programme – Italia

Il National Collaboration Programme per il Copernicus Land Monitoring Service



Il National Collaboration Programme (NCP) è un'iniziativa approvata dalla Commissione Europea e lanciata dall'Agenzia Europea dell'Ambiente (AEA) per promuovere la collaborazione tra i paesi membri nell'utilizzo e nello sviluppo futuro del Copernicus Land Monitoring Service (CLMS).

La base per il National Collaboration Programme è stabilita attraverso un accordo di collaborazione formalizzato nel Memorandum of Understanding (MoU) adattato e firmato con ciascun paese. Questi MoU definiranno le attività chiave, inclusa la nomina di un Punto Focale nazionale per il NCP (FP), responsabile del coordinamento della comunità degli utenti a livello nazionale e del mantenimento della comunicazione con l'Agenzia Europea dell'Ambiente (AEA) durante il programma.

Il 9 ottobre 2024, in occasione della country visit in Italia dell'Agenzia Europea dell'Ambiente, è stato firmato il Memorandum of Understanding tra l'ISPRA e l'AEA, della durata di 18 mesi, con lo scopo di favorire la cooperazione tra il Paese e l'Agenzia nell'ambito del Copernicus Land Monitoring Service (CLMS) e definendone le modalità. Le attività di cooperazione, di cui si evidenzia l'opportunità per consolidare la collaborazione con l'AEA in materia di informazione, formazione e sviluppo di prodotti di monitoraggio basati sulle necessità degli utenti nazionali, si inseriscono nel quadro dei **National Collaboration Programme** (NCP) che le Entrusted Entities europee stanno sottoscrivendo con gli Stati Membri su indicazione della Commissione Europea.



PROGRAMME OF THE
EUROPEAN UNION



Land Monitoring

Implemented by



European
Environment
Agency



NCP: optional modules

Communication material: social channel

Forum Nazionale degli Utenti Copernicus

535 follower
2m •

1° Meeting Nazionale del National Collaboration Programme per il Copernicus Land Monitoring Service

Il 5 marzo 2025, dalle 10:00 alle 12:00, si terrà il primo workshop online dedicato agli Utenti Istituzionali #CLMS, che avranno occasione di approfondire l'uso dei dati e prodotti #Copernicus Land:

- ✓ Approfondimenti sui dati e prodotti CLMS
- ✓ Confronto diretto con esperti del settore
- ✓ Opportunità di networking e collaborazione

#CopernicusLand #EarthObservation #Innovation
Copernicus EEA ISPRA

Copernicus Land Monitoring Service

Copernicus Land Monitoring Service (CLMS)

We provide geographical information on land cover and its changes, land use, ground motion, vegetation state, water cycle and earth surface energy variables for both Europe and the entire globe.

All products are free of charge and can be used for any purpose.

1° MEETING NAZIONALE ORGANIZZATO NELL'AMBITO DEL NATIONAL COLLABORATION PROGRAMME

Land Cover and Land Use Mapping

Land cover classifications complemented by detailed layers on vegetated and non-vegetated land cover characteristics

Priority Area Monitoring

Tailored land cover and land use information with a higher level of detail for specific areas of interest prone to environmental changes

Bio-geophysical Parameters

Qualified bio-geophysical products on the status and evolution of the land surface complemented by the long term time series

Ground Motion Monitoring

Information on the natural and anthropogenic ground motion throughout Europe with millimeter accuracy

Satellite Data

Satellite image mosaics from Copernicus and commercial satellite missions monitoring land surface conditions

Reference and Validation Data

Ground-based observations, geospatial reference data used in CLMS product creation or validation

Altri post

Forum Nazionale degli Utenti Copernicus

535 follower
1m • Modificato •

E' disponibile la documentazione del 1° Meeting Nazionale del National Collaboration Programme per il Copernicus Land Monitoring Service che si è tenuto lo scorso 5 marzo.

Visita la pagina dedicata al NCL CLMS e visualizza la registrazione dell'evento e le presentazioni
https://lnkd.in/ds7_UG4Z

#CopernicusLand
#EarthObservation
#Innovation
Copernicus EEA ISPRA

NCP National Collaboration Programme

9

2 diffusioni post

Consiglia

Commenta

Diffondi il post

Invia

NCP implementation per modules

Mandatory

- Use case stories
 - Support the EEA
 - Max. two per country
- Organisation of CLMS meetings
 - Goal: Support natl-level dialogue
 - Min. two per country
- Support progress monitoring
- Final report



Optional

- Focus teams
- Training sessions
- Visiting Ph.D. students at the EEA
 - Number: Max two/year
 - Duration: 6 – 12 months
 - Hosting country covers all costs, except for IT
- Communication material



PROGRAMME OF THE
EUROPEAN UNION

Copernicus

Land Monitoring

Implemented by
European
Environment
Agency

Forum Nazionale degli Utenti Copernicus

535 follower
1m • Modificato •

Azioni con le agenzie europee gestori dei Servizi Copernicus e l'hackathon SpazioCulturale - sfida per giovani talenti

Stati Generali dell'Innovazione, coordinatore nazionale della Campagna delle #alldigitalweeks | All Digital nonché espressione del Forum Nazionale degli Utenti Copernicus per la comunità del Terzo Settore, insieme al Forum Nazionale e ad ISPRA, propongono questo interessante incontro come contributo al tema #adweeks2025: "Competenze digitali per l'occupazione, l'imprenditorialità e l'innovazione"

Le azioni di coordinamento verso l'Europa vedono coinvolti il Copernicus ECMWF, per quanto attinente al Copernicus Atmosphere Monitoring Service (#CAMS) e al Copernicus Climate Change Service (#C3S), e l'European Environment Agency, per il Copernicus Land Monitoring Service (#CLMS), attraverso la sottoscrizione di Memorandum of Understanding e specifiche iniziative nazionali #NCP-CAMS-IT #NCP-C3S-IT #NCP-CLMS-IT

Tra le azioni di promozione rientra l'Hackathon SpazioCulturale, un laboratorio sotto forma di concorso di idee, organizzato dall'ECMWF, dal Forum Nazionale degli Utenti Copernicus e dall'ISPRA, con il supporto e la sponsorizzazione da parte di EU Project SD-WISHEES e-GEOS e Planetek Italia

Interverranno Antonella Tornato Stefano Mariani e Ines Marinosci di ISPRA

Evento online – L'appuntamento è domani, venerdì 4 aprile, ore 10:00 – 10:30 Per registrarsi: <https://lnkd.in/dM8iw8iB>



PROGRAMME OF THE
EUROPEAN UNION

Copernicus
Europe's eyes on Earth



Land Monitoring

Implemented by



European
Environment
Agency



NCP: optional modules and planning activities

- **FOCUS TEAMS** (tbd). Must the Focus teams be proposed by the country? Do you have suggestion?
- **PhD visit** (confirmed – the scientific proposal is being finalised for submission to IUSS Scientific Board, responsible for approving PhD students' visiting periods abroad)
- Analyse user feedback **training sessions** that will be organised by EEA (autumn 2025?)



PROGRAMME OF THE
EUROPEAN UNION



Implemented by



European
Environment
Agency



NCP: administrative issue

Financial instruments (table 6.1, Annex I)

Task	Type of task	Duration of workload [days]	Funds/country [€]
1) NCP FP dialogue with EEA during NCP implementation	FP coordination task	13	9,100
2) Development of two CLMS-based use cases	Mandatory module	2	1,400
3) Organisation of at least two CLMS meetings	Mandatory module	18	12,600
4) Supporting monitoring of progress and impact (see Table 4.1)	Mandatory module	3	2,100
5) Submit final report to the EEA	Mandatory module	3	2,100

Internal administrative procedure is not easy.....

- EEA has sent the *order form* and the *application form* for the reimbursement
- ISPRA has prepared a formal document with the description of activities/budget (Annex I) to be signed Director General
- ISPRA administrative offices have issued a positive feedback
- ISPRA is going to sign the *order form* and the *application form* for the reimbursement



PROGRAMME OF THE
EUROPEAN UNION



Implemented by



European
Environment
Agency



Ines Marinosci & Antonella Tornato

ines.marinosci@isprambiente.it
antonella.tornato@isprambiente.it

ISPRA - Italian Institute for Environment Protection and Research



PROGRAMME OF THE
EUROPEAN UNION



Implemented by



European
Environment
Agency



Thank you!



Copernicus EEA



land.copernicus.eu

National Collaboration Programme - Spain

2025 CLMS NCP - General Assembly

Samuel Parada Bustelo, IGN - Spain

May 22, 2025. Krakow - Poland



PROGRAMME OF THE
EUROPEAN UNION



Implemented by



European
Environment
Agency



NCPs – A general view

EU Agencies

National Agencies



Puertos del Estado



- Each NCP may have a different purpose depending on specific goals of the EU Agencies involved
- NCP CLMS (IGN): activities on dissemination of CLMS data and their integration with national datasets (e.g. Coastal Focus Team)

Spanish NCP – Motivation

- To contribute to the evolution of CLMS products through Spanish needs and expertise.
- To ensure the alignment between Spanish and CLMS data.
- To keep demonstrating the relevance of Spanish reference data for CLMS.
- To foster CLMS dissemination and user uptake among Spanish stakeholders.
- ... and to take an active role in the CLMS community!



PROGRAMME OF THE
EUROPEAN UNION



Implemented by



European
Environment
Agency



Spanish NCP – Setup and Launch Process

- Identification of the national point of contact: EIONET ‘Support to CLMS’ – IGN
- First contact with the EEA in 2023; initial ideas presented at the CLMS GA in June 2024
- User consultation launched
 - Engagement with national CUF representatives and Copernicus service coordinators
 - Involvement of EIONET NFP + Land, Copernicus Relays/Academies (Copernicus Ambassadors)
 - Outreach via email to ~80 experts from diverse fields (e.g. environment, climate change, coastal zones, cadastre, urban planning, academia, ...)
- Definition of the Spanish NCP approach in September 2024
- Signature of the MoU between IGN/CNIG and EEA on October 7, 2024 (duration: 18 months)



PROGRAMME OF THE
EUROPEAN UNION



Land Monitoring

Implemented by



European
Environment
Agency



Spanish NCP Proposal – Structure and scope

• Mandatory modules

- Use cases ✓
- Organization of national-level meetings (at least 2: kick off ✓ and closing ✗)
- Final report (to be delivered ✗)
- Supporting progress monitoring ✓



• Optional modules

- Focus teams ✓
- Training sessions ✗
- ~~Visiting PhD students~~
- ~~Communication material~~

• Only in case of clearly expressed user interest
 • No direct funding available, which may limit the scope (e.g. number of participants, hours, materials, etc.)

1. Use Cases (mandatory)

- Example of CLMS data usage in Spanish applications.
- The purpose is twofold:
 - Improvement of CLMS datasets through the use of Spanish national data (*bottom-up*)
 - Spanish applications using CLMS data or improving national datasets with CLMS inputs (*top-down*)
- 4 use cases identified, with the possibility of adding more if needed:
 - A short description (2 pages) prepared by the user
 - Use cases were already reported to the EEA, including a contact person per use case



PROGRAMME OF THE
EUROPEAN UNION



Implemented by

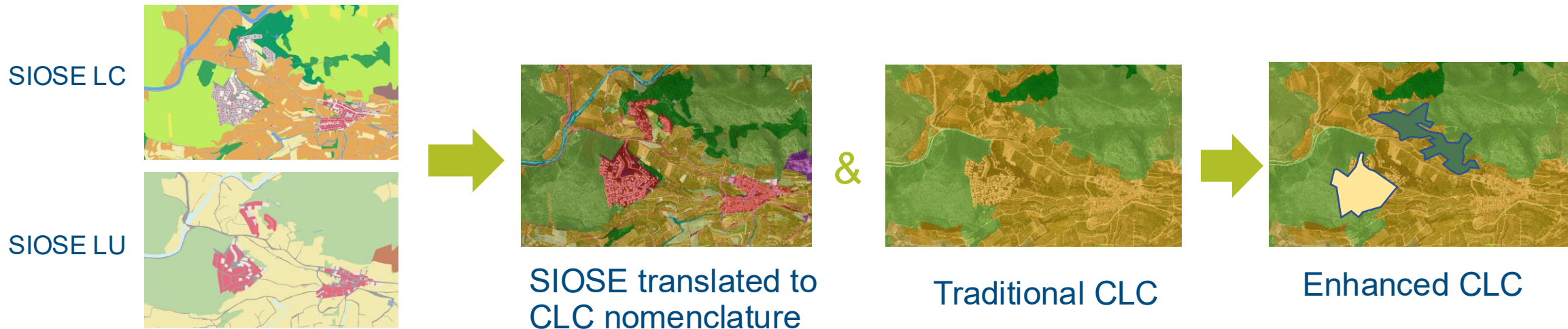


European
Environment
Agency



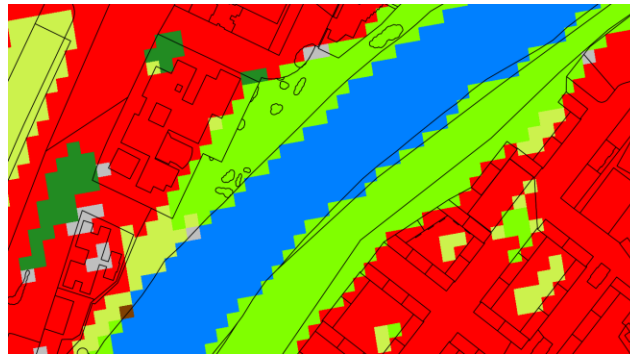
1. Use cases – Improving CLMS Products Using Spanish National LC/LU Data

- The IGN's high-resolution SIOSE database supports the refinement of CLMS products such as CORINE Land Cover.
- Using SIOSE geometries and thematic classes, omitted polygons (~25 ha) and classification errors can be detected (e.g., reclassification from class 323 to 312).
- A pilot project for CLC24 was developed, based on an enriched version of CLC18 using SIOSE AR 2017 data.



1. Use cases – Enhancing National Datasets using CLMS Data


- CLMS datasets (e.g., CLC+ Backbone, HRLs) can be used to enrich national geospatial information due to their higher temporal and thematic resolution.
- Example: detection of misclassified urban areas in SIOSE (e.g., water or open land), reclassified as green urban zones (ZAU) using CLC BB raster.
- A refinement workflow has been **implemented in the production of SIOSE AR 2020**, using HRLs IMD and TCD to correct misclassifications in green urban areas.



1. Use cases – applications of CLMS data

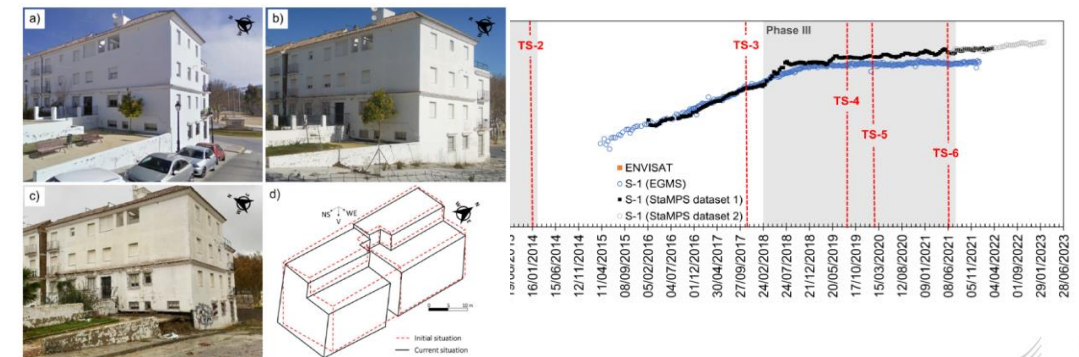
• PYRENEES4CLIMA

- Project led by the Pyrenean Climate Change Observatory (OPCC-CTP), aiming to strengthen the resilience of the Pyrenees to climate change and foster actions aligned with European policy goals. The initiative involves institutions from Spain, France, and Andorra (including the *Institut Cartogràfic i Geològic de Catalunya*), and relies on cross-border datasets.



• InSAR techniques for slow moving landslide after stabilization works

- Study conducted by the *Geological and Mining Institute of Spain, IGME* to assess the effectiveness of stabilization measures on a slow-moving landslide in Arcos de la Frontera (Cádiz). The analysis was based on Sentinel-1 InSAR data and results were compared with EGMS values.



2. Organization of National-Level Meetings

- Two CLMS meetings planned within the Spanish NCP framework (kick off and closing).
 - Organized in coordination with other Copernicus communities.
 - Topics may include: CLC (CLC+ instances & CLC2024), EGMS, in-situ, ... (open for further contributions).
- First physical meeting held on **10th December 2024** at IGN Headquarters (Madrid)
 - Main goal: to present the Spanish NCP and engage with national users.
 - Organized by IGN and the Spanish Remote Sensing Association (AET).
 - Attendance: EEA, ETC-DI, CUF-ES, Spanish Space Agency (AEE), Ministries, academia, ...
 - Summary report submitted to EEA and featured on [website](#)



3. Supporting progress monitoring

- Monitoring the progress and impact of the NCP (in collaboration with EEA, ETC/DI, and participating countries).
- Key Performance Indicators (KPIs) will be completed by each country to assess outcomes.

4. Final report

- Comprehensive document summarizing all activities and results of the NCP
- Contribution to the development of the CLMS portfolio through feedback on current products and user needs.
- Assessing the implementation of the NCP: identifying impacts, drawing conclusions, lessons learnt, and reflections for future improvements.



PROGRAMME OF THE
EUROPEAN UNION



Implemented by



European
Environment
Agency



Optional modules – Training sessions – Proposed topics

- **European Ground Motion Service (EGMS)**
 - Applications: landslides, mining, land management, infrastructure, ...
 - Participants should become familiar with sub-products (ORTHO, CALIBRATED, BASIC) both in the online viewer and within a local GIS environment.
- **Bio-geophysical parameters**
 - Topics may include: soil moisture, land surface temperature, vegetation (with a focus on productivity), and water-related metrics.
- **Other topics?** Open to suggestions from the user community.
- **Audience:** Spanish experts can join sessions alongside participants from other countries. Training should not be limited to public institutions; also open to researchers and industry professionals.



PROGRAMME OF THE
EUROPEAN UNION



Implemented by



European
Environment
Agency



Coastal Focus Team – Scope & Tasks

- **Main goal:** reactivation of a national focus team on coastal topics within the NCP framework, ensuring coordination across terrestrial and marine domains.
- **Focus team concept:** developed with the national coordinator of CMEMS (Puertos del Estado) and DG Coast and Sea (Environmental Ministry). Aims to consolidate coastal applications in Spain and contribute to a shared NCP Phase I document.
- Format and coordination:
 - Task coordinator + contributors
 - On-demand meetings and final deliverable
 - Coordinated by IGN, Puertos del Estado, DG Coast and Sea and supported by EEA and ETC
 - Involvement of different sectors: marine, land, environment, oceanography, transport, safety, academia...
- Topics proposed:
 - Identification of national coastal **use cases** and assessment of the Coastal Thematic Hub's relevance and alignment with Spanish priorities.
 - Management of the **maritime-terrestrial public domain** using national and Copernicus data.
 - Delivery of **training sessions** for Spanish coastal users (from ETC and/or EEA)
- Timeline: **May 2025**, first deliverable to be shared with ETC ahead of CLMS GA (20–22 May)
- Open question: Is there potential for cross-border cooperation with other national teams?



Coastal Focus Team – National Use Cases

- The identification and documentation of coastal use cases is a key task of the Focus Team.
- These examples showcase the relevance of Copernicus data in addressing coastal challenges in Spain.
- All use cases have been compiled in a dedicated report shared with ETC and EEA.
- Total of 6 use cases from: MITECO, IGME, Puertos del Estado, IGN, INTECMAR, SOCIB



PROGRAMME OF THE
EUROPEAN UNION



Land Monitoring

Implemented by



European
Environment
Agency



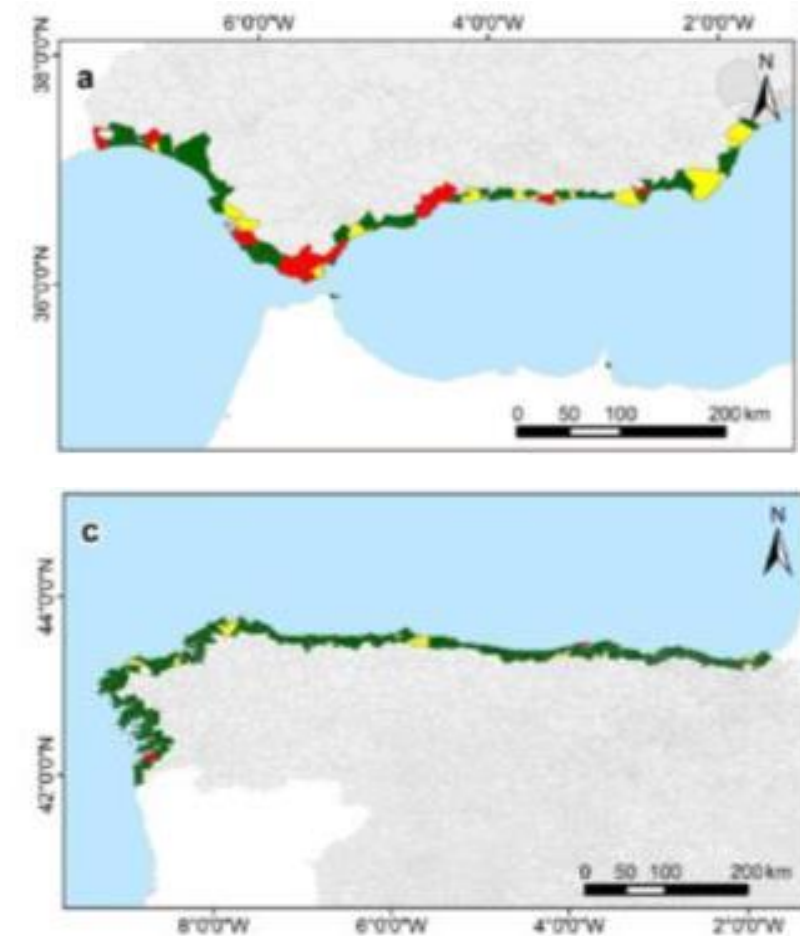
Monitoring coastal erosion due to sea level rise and human activities (DG Coast & Sea, MITECO)

- **Purpose:** to monitor and analyze coastal erosion driven by sea level rise and human pressures such as urbanization and maritime traffic, in order to support spatial planning and climate adaptation strategies.
- Key contributions of Copernicus data:
 - Enables **risk assessment** of erosion-prone areas
 - Identifies **vulnerable coastal zones**
 - Supports **prediction of future erosion trends** through long-term monitoring
 - Facilitates **decision-making** for coastal infrastructure and management
- Related EU policies: Integrated coastal zone management (ICZM)
- Copernicus services involved: CLMS, CMEMS, C3S, satellite data



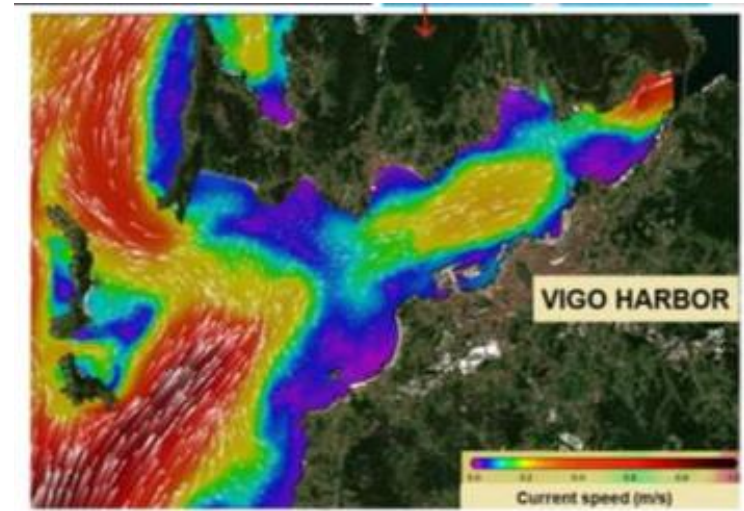
Assessing Socio-Economic Impacts of Ground Movements in Coastal Municipalities (IGME)

- **Purpose:** to evaluate the vulnerability of coastal municipalities in Spain to land subsidence and other ground movements, and to estimate potential socio-economic impacts on infrastructure and urban development.
- Key contributions of Copernicus data:
 - **EGMS InSAR** data provides consistent ground deformation measurements
 - Identifies **areas of high vulnerability**, especially in Andalusia and the Canary Islands
 - Supports the design of **risk mitigation strategies**
 - Enhances long-term **resilience planning** and infrastructure protection in coastal zones
- Related EU policies:
 - Climate Change Adaptation and Disaster Risk Reduction
 - Sustainable Urban Planning and Land Use
 - Critical Infrastructure Resilience
- Copernicus services involved: CLMS (EGMS component)



Enhancing Harbor Forecasting with the CLMS River Water Level Product (PdE)

- **Purpose:** To improve coastal ocean forecasting and harbor management by integrating freshwater discharge data (from rivers) into operational models, enhancing circulation predictions in port areas.
- Key contributions of Copernicus data:
 - The **River Water Level** product (derived from Sentinel-3 altimetry) improves **coastal circulation forecasts**
 - Supports **better port management** and **water quality monitoring**
 - Strengthens **risk mitigation** for events such as oil spills or extreme rainfall
- Related EU policies:
 - Marine Strategy Framework Directive (MSFD)
 - Maritime Spatial Planning (MSP)
 - Water Framework Directive (WFD)
- Copernicus services involved: CLMS, CMEMS



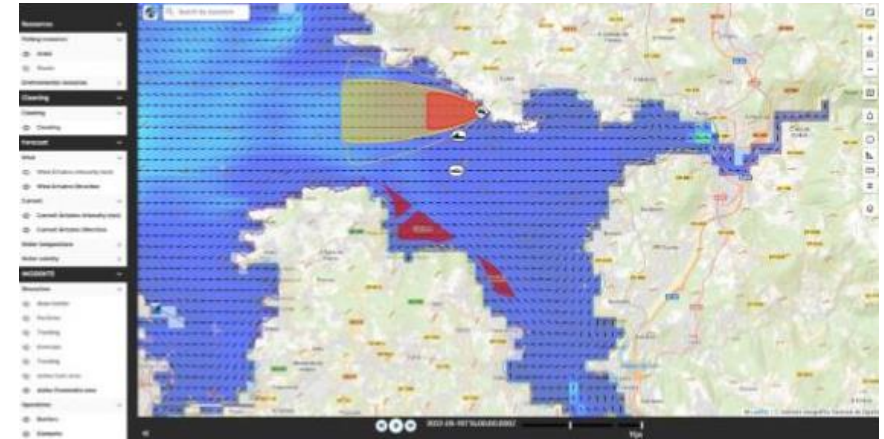
Monitoring Coastal Water Quality for Pollution Source Detection (IGN)

- **Purpose:** to improve the monitoring and management of coastal water quality by using Copernicus data to detect pollution sources, assess ecosystem health, and support environmental planning.
- Key contributions of Copernicus data:
 - Tracks key indicators: **chlorophyll-a**, **nutrient levels**, **salinity**, and **sea surface temperature**
 - Enables **real-time assessment** of pollution events and water quality
 - Supports **targeted environmental actions** and **ecosystem protection**
- Related EU policies:
 - Integrated Coastal Zone Management (ICZM)
 - Marine Strategy Framework Directive (MSFD)
 - Water Framework Directive (WFD)
- Copernicus services involved: CLMS, CMEMS



Ingestion of land resources in a Common Operational Picture tool for the Galician Contingency Plan against accidental marine pollution (INTECMAR)

- **Purpose:** to design a regional contingency plan that addresses risks such as flooding, erosion, and extreme coastal events by leveraging Copernicus data for preparedness and response.
- Key contributions of Copernicus data:
 - Supports **vulnerability mapping** and identification of high-risk areas
 - Enhances **early warning systems** and response protocols
 - Provides input for **impact forecasting** and simulation models
- Related EU policies:
 - Disaster Risk Reduction (DRR) strategies
 - EU Civil Protection Mechanism
 - Integrated Coastal Zone Management (ICZM)
 - Climate Change Adaptation frameworks
- Copernicus services involved: CLMS, CMEMS, CEMS



TIAMAT Marine Observatory for Adaptive Management in the Cabrera MPA (SOCIB)

- **Purpose:** to support adaptive and climate-resilient management of the **Cabrera Maritime-Terrestrial National Park** (MPA) through a dedicated marine observatory that integrates Copernicus Marine Service data for real-time monitoring, prediction, and decision support.
- Key contributions of Copernicus data:
 - Real-time and 10-day forecasts of **extreme ocean events** (e.g. marine heatwaves)
 - Long-term trend analysis of **climate change impacts** on marine ecosystems
 - Continuous monitoring of key indicators: **SST, salinity, chlorophyll-a, sea level, currents, wind**
 - Basis for the future **Digital Twin** of the Cabrera MPA (DTO-Cabrera), enabling predictive simulations and "what-if" scenario planning
- Related EU policies:
 - EU Biodiversity Strategy for 2030 (MPA 30x30 target)
 - Marine Strategy Framework Directive (MSFD)
 - EU Mission "Restore our Ocean and Waters by 2030"
 - EU Digital Strategy (DestinE)
- Copernicus services involved: CMEMS

The **TIAMAT Observatory Cabrera** facilitates the continuous monitoring of the marine environment in the Cabrera Archipelago Maritime-Terrestrial National Park in the Balearic Islands. This tool provides timely information about the ocean state and variability, through the automated monitoring and visualization of ocean variables and indicators, from daily to interannual scales.

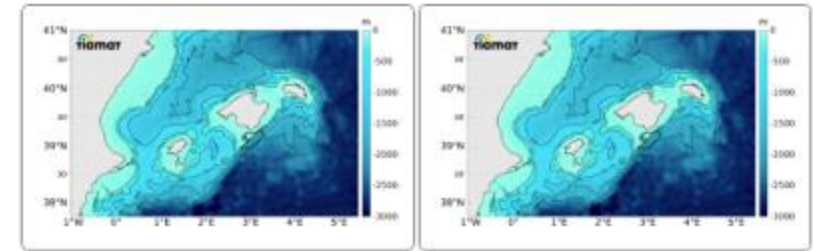
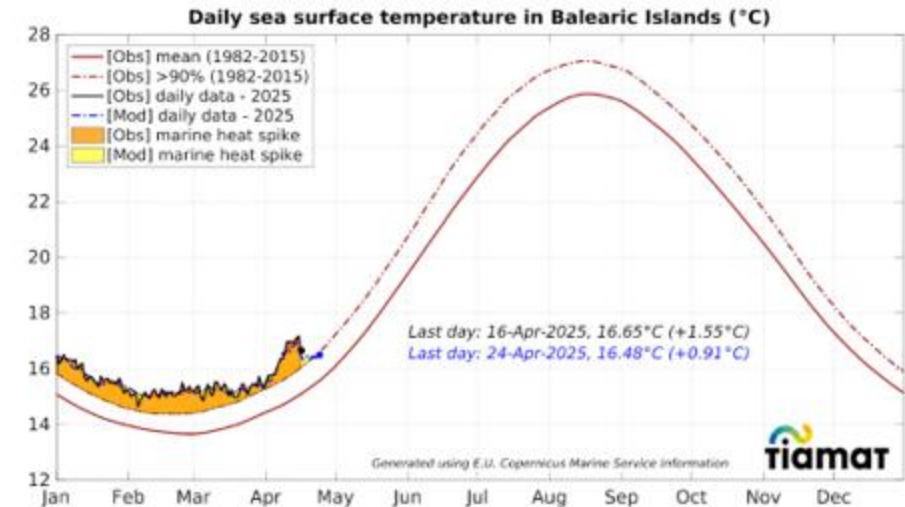


Figure 1: Bathymetry (in m) and delimitation of the Cabrera Archipelago Maritime-Terrestrial National Park in the region of the Balearic Islands (left) and the area of Cabrera (right).



Coastal Focus Team – Key Findings and Lessons Learnt

- Copernicus products are relevant for national coastal applications, but often **underused** due to limited awareness or technical capacity.
- **Combining Copernicus products with national/local datasets** significantly improves the accuracy and usability of derived products.
- National use cases show **high demand for multi-thematic data integration** (e.g. land, marine) and **cross-service synergies** (CLMS–CMEMS–C3S).
- Several use cases are currently theoretical but could be extended to operational applications if interest or institutional support emerges.
- Use cases are directly connected to relevant **EU policy frameworks**, showing the potential of Copernicus to support climate adaptation and marine conservation efforts.
- Capacity building remains crucial: there is **interest in targeted training** for public authorities, researchers, and industry.
- Recommendations include:
 - Ensure continuity and technical transparency of coastal products
 - Promote operational uptake via training, and better documentation
 - Foster cooperation between EU and national coastal observatories
 - **Consider designing CLMS products with broader thematic scope** or in more adaptable formats, to better support diverse applications.



PROGRAMME OF THE
EUROPEAN UNION




Implemented by



European
Environment
Agency



Next Steps – Spanish NCP and Coastal Focus Team

- Spanish NCP
 - Finalization of the mandatory **final report** (early 2026)
 - Completion of **Key Performance Indicators (KPIs)** in coordination with EEA and ETC
 - Further dissemination of **CLMS use cases** across thematic communities (if needed)
 - Monitoring national feedback to **support the evolution of CLMS products**
- Coastal Focus team
 - Delivery of the **first consolidated document** (May 2025), shared with ETC and other NCPs 
 - Preparation of potential **training sessions for coastal users**
 - Possible identification of **cross-border synergies** and opportunities for collaboration



PROGRAMME OF THE
EUROPEAN UNION



Land Monitoring

Implemented by



European
Environment
Agency





Thank you!



Copernicus EEA



land.copernicus.eu

Copernicus Land Monitoring Service

The Global Dimension

CLMS General Assembly NCP Day

Michel Massart, DG JRC

22 May 2025



PROGRAMME OF THE
EUROPEAN UNION



Implemented by



European
Environment
Agency



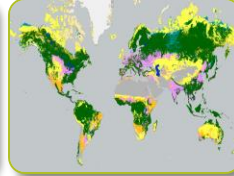
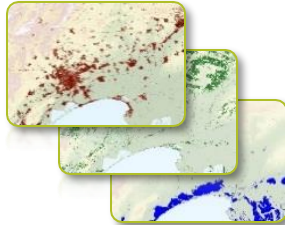
CLMS overview



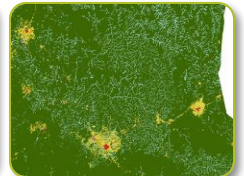
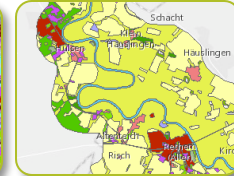
Satellite data



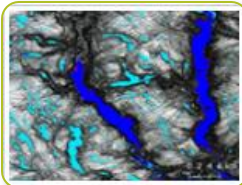
Land cover and land use mapping



Priority area monitoring



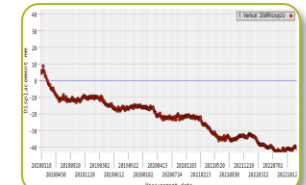

Bio-geophysical parameters



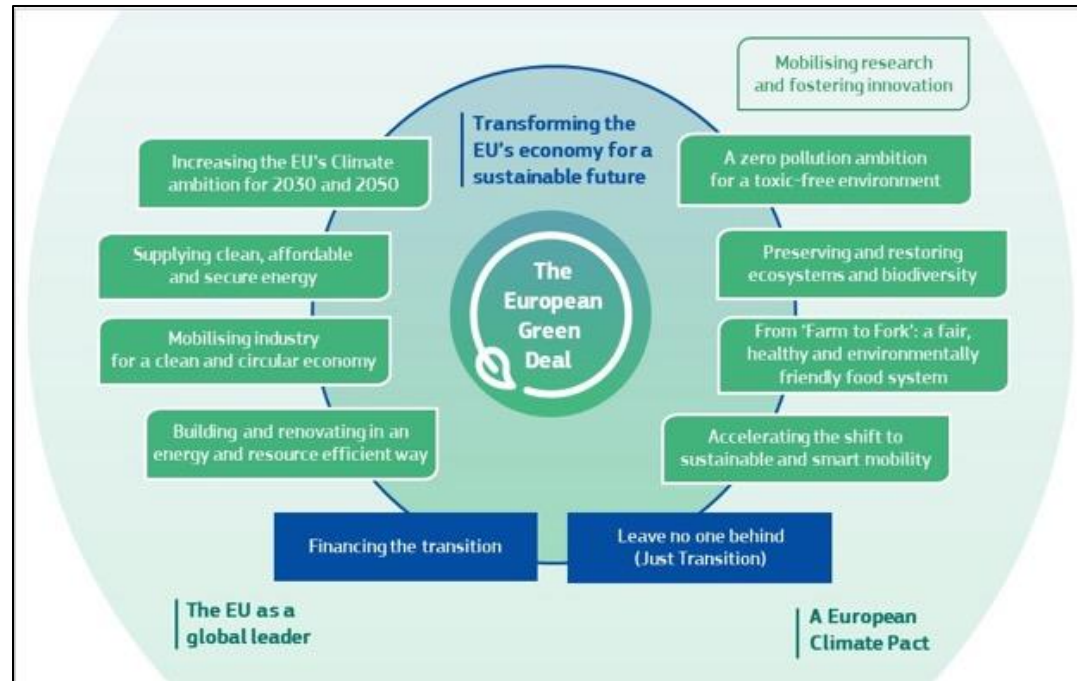
Reference and validation data



Ground motion monitoring



Policy context



Sentinel 2 Global Mosaics – S2GM

The screenshot shows the S2GM web interface. The left panel is titled 'Temporal Mosaic' and contains the following sections:

- Order Capacity:** A warning message states: 'S2GM service is based on Sentinel 2 collection 1 dataset. The available archive covers July 1st 2018 onward. Please note that a marginal number of S2 tiles are not yet available for collection 1. Results of orders expressed during July 1st 2018 to Jan 26th 2022 isn't guaranteed. Please refer to the FAQ for more details.'
- Atmospheric Correction:** A dropdown menu is set to 'SEN2COR', and a checkbox for 'SIAC' is checked.
- Compositing Period:** A table for selecting periods is shown. The 'From' column is set to '2024 - 2018'. The table lists years from 2024 down to 2013.
- Area Selection:** A dropdown menu is set to 'Manual Draw'. Below it, there are buttons for 'Draw a polygon' and 'Draw a rectangle'.

The right side of the interface shows a map of Europe with a blue overlay indicating the selected area for the mosaic.

Provision of S2 Mosaics

- Cloud Mask ✓
- RGB = BrightEarth ✓
- NIR-RG = BrightEarth ✓
- Atm. Correction SIAC ✓
- BRDF Correction ✓
- Surface albedo ✓
- LAI/FAPAR – On Going

On demand
component

Based on S2 Collection 1 to have same processor for stability products.



PROGRAMME OF THE
EUROPEAN UNION



<https://s2gm.land.copernicus.eu>



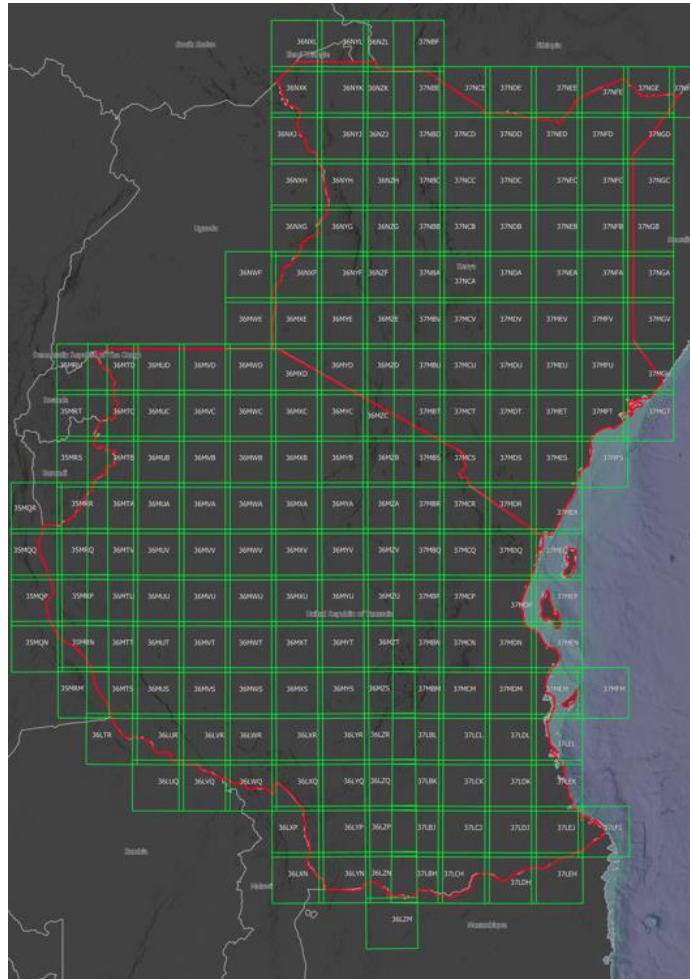
Implemented by



European
Environment
Agency



PROGRAMME OF THE
EUROPEAN UNION



CLMS - Global Biophysical Variables Portfolio


Vegetation



NDVI

Leaf Area Index
Fraction of Absorbed Photo-Active Radiation
Fraction of vegetation cover
Burnt Areas
Dry Matter Productivity
Net Primary Production
Land Surface Phenology


Water



Water Bodies

River and Lake
Ice Extent
River and Lake
Water Level
Lake Water
Quality

Snow



Snow Cover Extent

Snow State
Snow Water
Equivalent

Reflect&Temp



Land Surface

Temperature
Lake Water Surface
Temperature

Soil moisture



Surface Soil Moisture

Soil Water Index

Free and Open Access
<https://land.copernicus.eu>



PROGRAMME OF THE
EUROPEAN UNION



Implemented by



European
Environment
Agency



Global Biophysical Variables

From medium to high resolution

Theme	Variable	Spatial Resolution Moderate 50-100m
Vegetation	Land Cover	In production
Water	Lake Water Quality	Archive only
	Water Bodies	In production

From coarse to medium resolution

Theme	Variable	Spatial Resolution	
		Coarse >=1km	Medium 250m-500m
Vegetation	Fraction of photosynthetically active radiation absorbed by the vegetation	Archive only; Near-Real Time (NRT) to be resampled from 300m	In production
	Fraction of green vegetation cover	Archive only; NRT to be resampled from 300m	In production
	Leaf Area index	Archive only; NRT to be resampled from 300m	In production
	Normalized Difference Vegetation Index	Archive only; NRT to be resampled from 300m	In production
	Vegetation Condition Index	Archive only	
	Vegetation Productivity Index	Archive only	
	Dry Matter Productivity	Archive only; NRT to be resampled from 300m	In production
	Burnt Area	Archive only; NRT to be resampled from 300m	In production
	Soil Water Index	In production	
	Surface Soil Moisture	In production	
Energy	Land Surface Temperature	In production	
	Top Of Canopy Reflectance	In production	
	Surface Albedo	Archive only	
Water	Water Bodies	Archive only	In production
	Lake Surface Water Temperature	In production	
	Lake Water Quality	In production	In production
Cryosphere	Lake Ice Extent		In production
	Snow Cover Extent	In production	In production
	Snow Water Equivalent	In production	

Non-gridded products

Theme	Variable	Rivers and Lakes
Water	Water Level	In production



PROGRAMME OF THE
EUROPEAN UNION



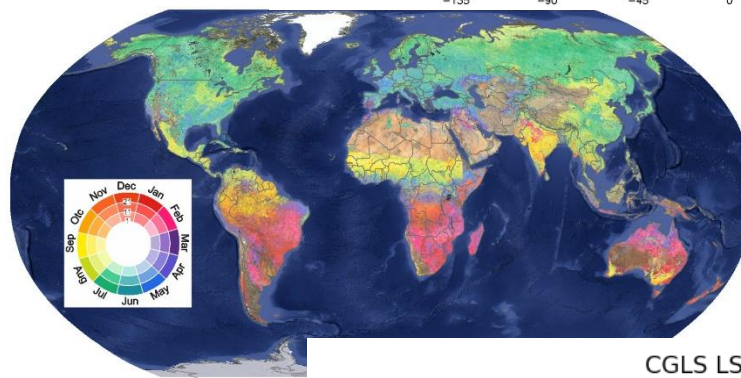
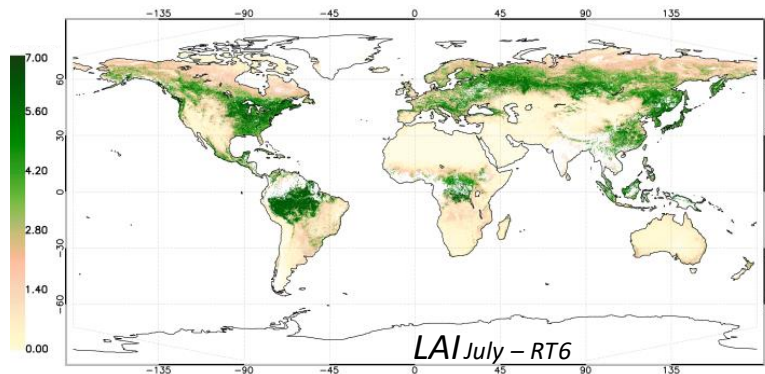
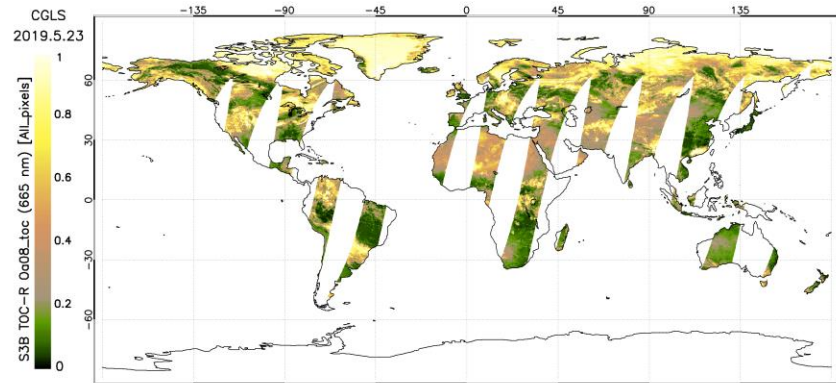
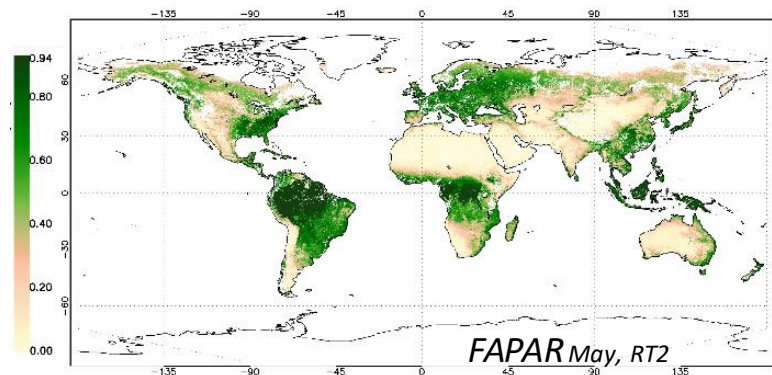
Implemented by



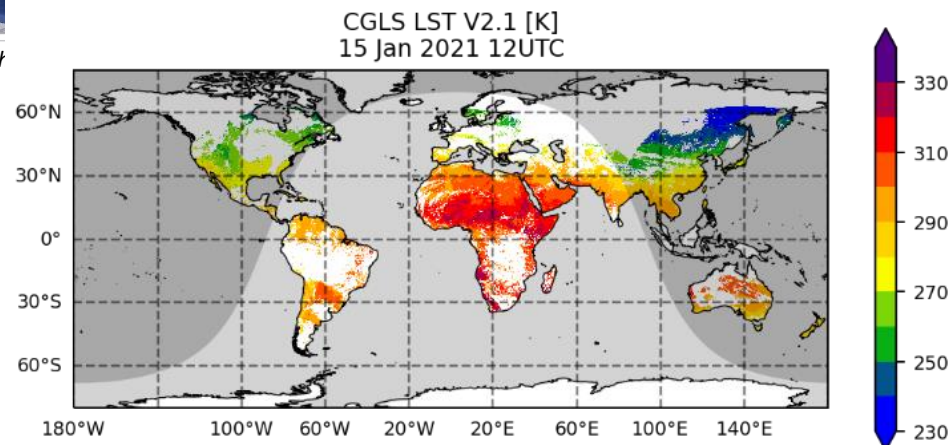
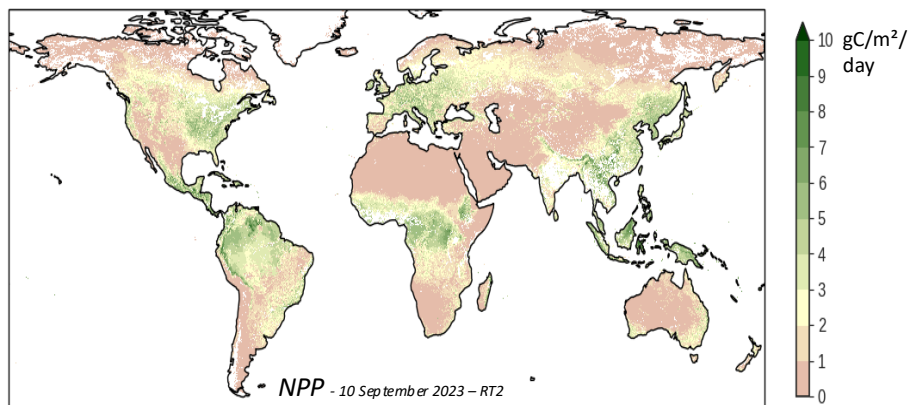
European
Environment
Agency



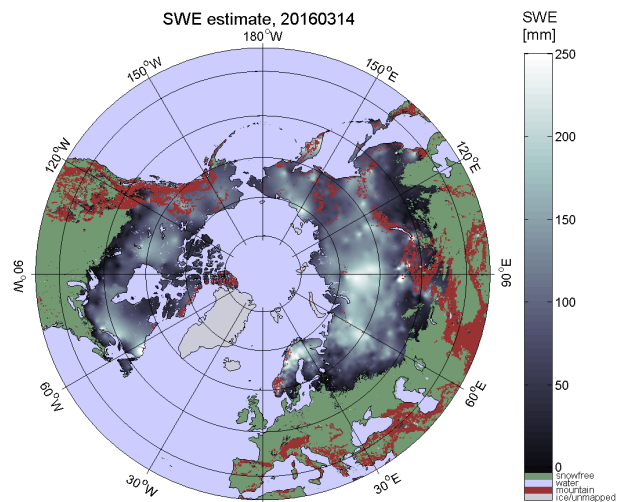
Global Biophysical Variables



Toc R, NDVI, LAI,
FaPAR, Fcover, LST,
Phenology, NPP,
DMP ...

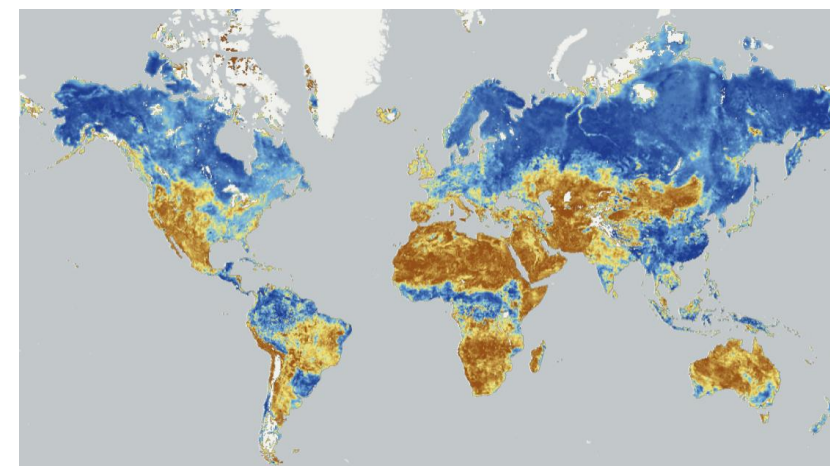
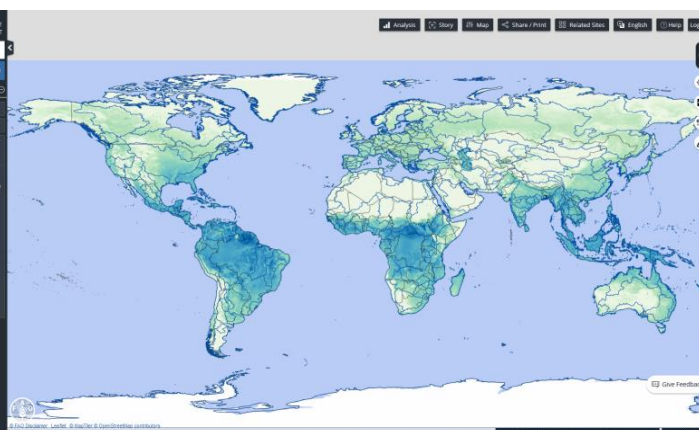
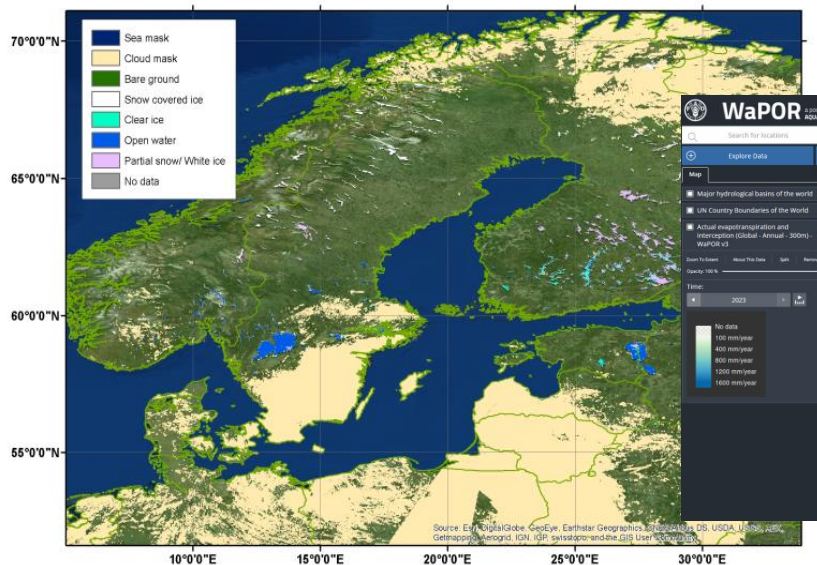
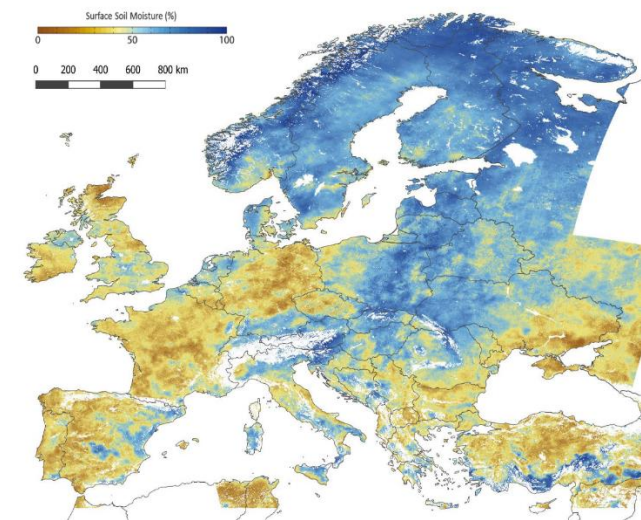
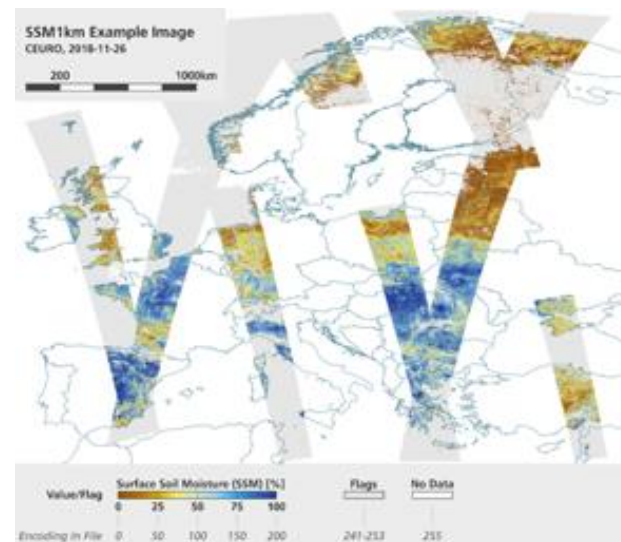


Global Biophysical Variables



Lake Ice Extent (SYKE): 25.-26.3.2014

Lake Ice extent,
Snow cover extent,
Snow Water
Equivalent, Soil
Moisture, Soil Water
Index, ETA ...

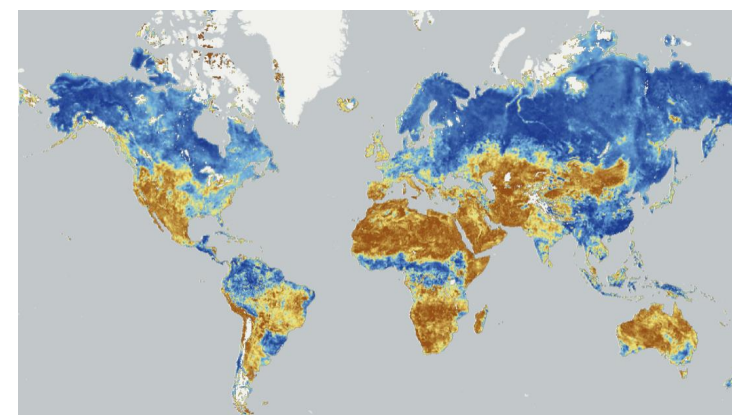
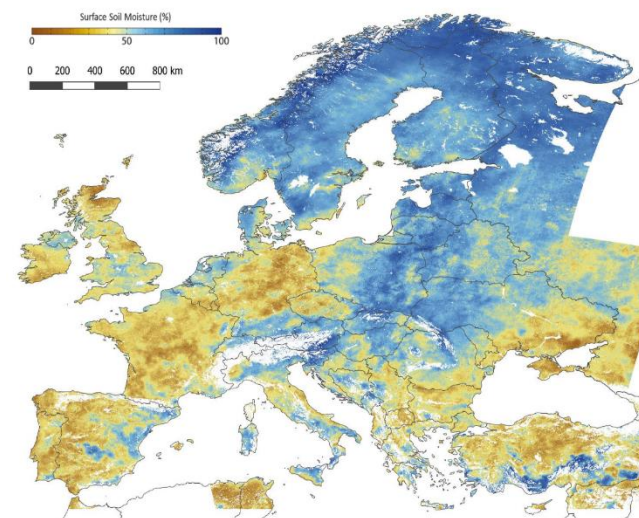


Soil Moisture

Ongoing methodology evolution including:

- Upgrade of the **Sentinel-1** pre-processing
- Integration of new Surface State Flag
- Integration of dynamic water body masking
- New radiative transfer model and vegetation modelling
- Extension of **1km** products coverage to the Globe

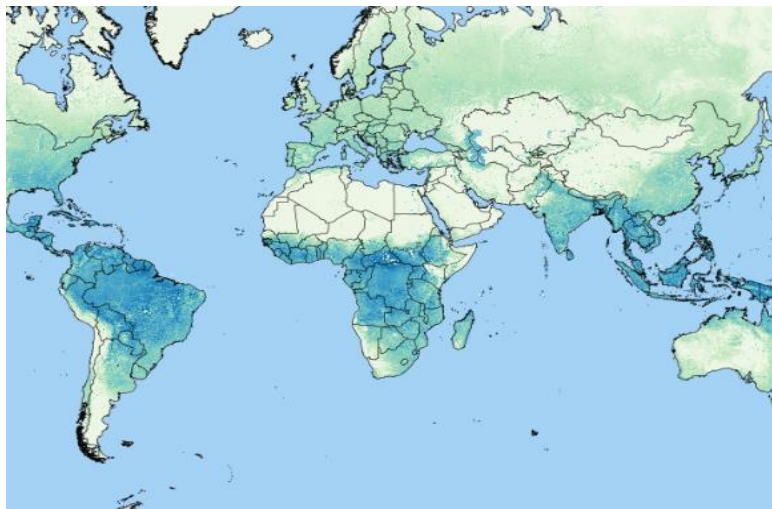
Delivery by end of 2025: reprocessing will follow



Evapo-Transpiration

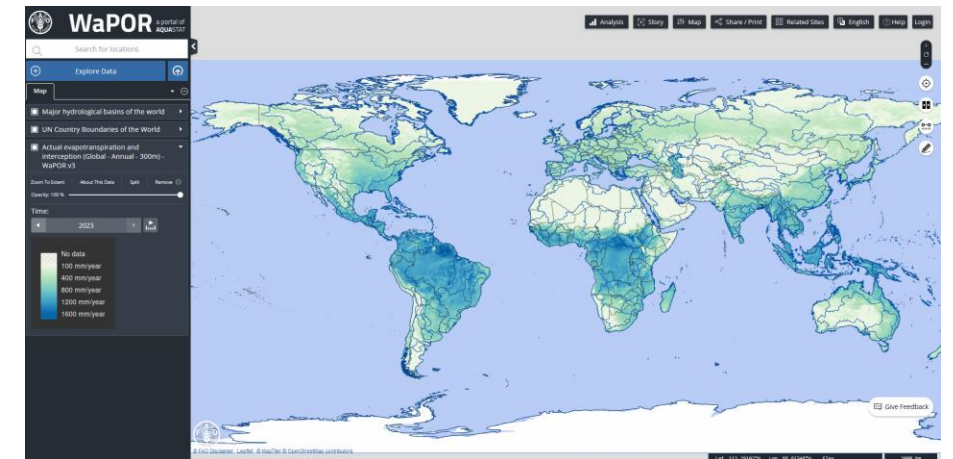
ETA product will include

- 10-days Actual evapotranspiration, Soil evaporation and Canopy transpiration
- ETA is essential for **crop water use monitoring** and sustainable water resources management
- For **Sustainable Development Goal Indicator 6.4.1 – Water Use Efficiency** for custodian agency **FAO**




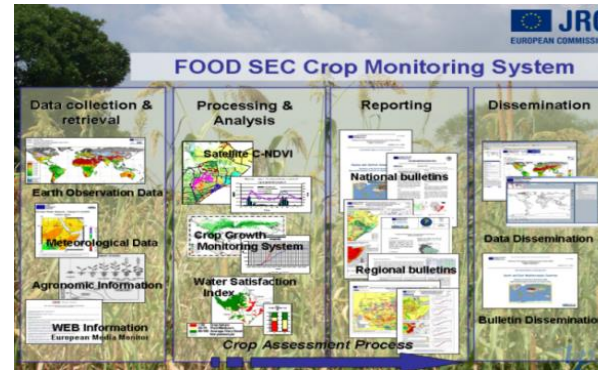
NRT products by end of 2025

Geometric Properties	
Spatial resolution	300 m
Geolocation precision	Better than 0.5 pixels
Coordinate position	Centre of the pixel
Geodetic datum	WGS84
Geographic projection	Regular latitude/longitude grid
Geographic coverage	Global
Temporal resolution	10-day period
Timeliness	Within 2 days after the end of each dekad
Uncertainty (RMSD)	10%


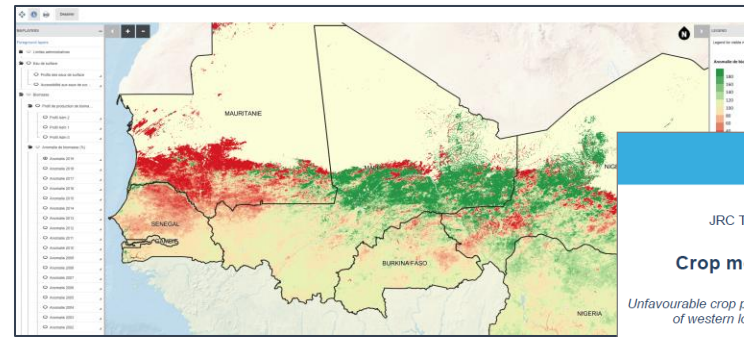



Application fields

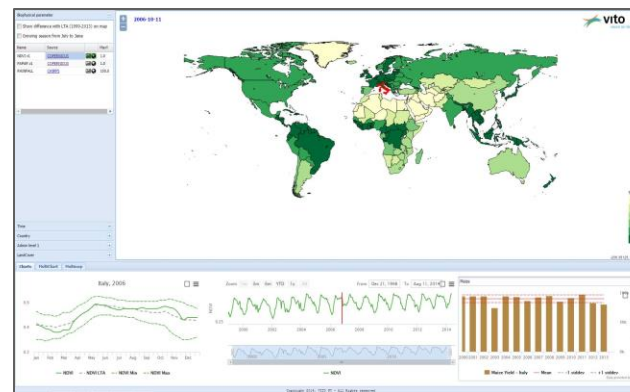
- Climate change
 - Carbon flux forecast
- Agriculture
 - Crop monitoring
 - Yield forecasting
 - Biomass conditions
- Monitoring extreme events
 - Droughts
 - Frost conditions
 - Heat waves
- Hydrology
 - Water management
 - River discharge



- Monitoring of fires and burned areas on a daily basis
- Development of indices of fire management and efficiency
- Bulletins developed at



Crop Monitoring in Europe
MARS BULLETIN Vol.21 No. 1 (2013)
EU27: Well-advanced hardening and no frost kill so far



VEILLE PASTORALE
Rapport de surveillance pastorale

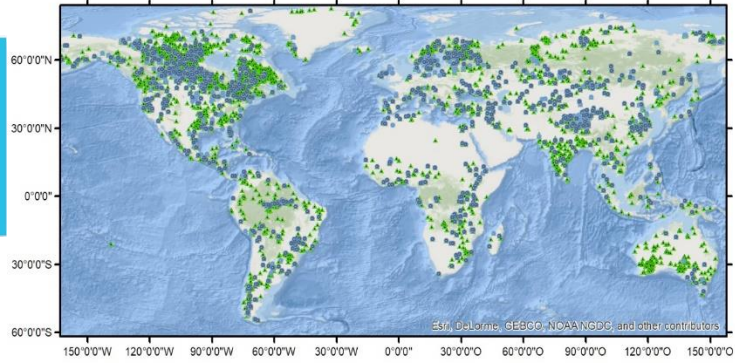


PROGRAMME OF THE
EUROPEAN UNION

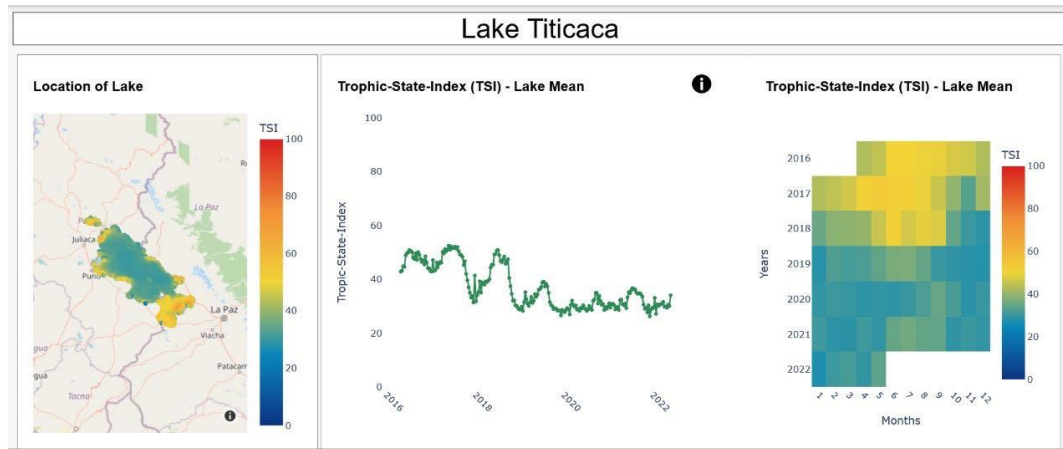


Imple

Inland Water Quality



Water bodies location



Brockmann Consult Dashboard



PROGRAMME OF THE
EUROPEAN UNION



	Lake Water Quality 300m (LWQ-300m)	Lake Water Quality 100m (LWQ-100m)
Parameters	Lake Surface Reflectance Turbidity Trophic state (based on CHL) Chlorophyll Concentration Floating Cyanobacteria Index Total Suspended Matter	Lake Surface Reflectance Turbidity Trophic state (based on CHL) Chlorophyll Concentration Floating Cyanobacteria Index Total Suspended Matter
Spatial resolution	300m	100m
Extent	Global	Global
Coverage	Selected lakes/reservoirs/lagoons	Selected S-2 tiles in Europe and Africa
Number of Entity	4264	225 selected tiles
Temporal aggregation	10 days	10 days
Temporal frequency	10 days	10 days
Timeliness	3 days after last acquisition	4 days after last acquisition
Projection/Datum	Geographic lat/lon WGS-84	Geographic lat/lon WGS-84
Sensor	Sentinel-3 OLCI	Sentinel-2 MSI
File format	netCDF	netCDF
Status / Version	Operational / v1.4	Demonstration / v1.5

Water extent monitoring

Monitoring of changes in water bodies at high resolution in NRT

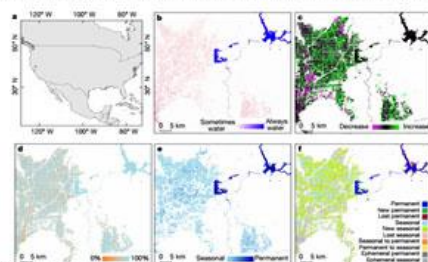


High-resolution mapping of global surface water and its long-term changes

Jean-François Pekel¹, Andrew Cozzari¹, Noel Gorelick² & Alan S. Belmont¹

The location and persistence of surface water (inland and coastal) is both affected by climate and human activity^{1,2} and affects climate^{3,4}, biological diversity^{5,6} and human wellbeing^{7,8}. Global data sets documenting surface water location and seasonality have been produced from inventories and national descriptions, statistical extrapolation of regional data⁹ and satellite imagery¹⁰⁻¹², but measuring long-term changes at high resolution remains a challenge. Here, using three million Landsat satellite images^{13,14}, we quantify changes in global surface water over the past 32 years at 30-metre resolution. We record the months and years when water was present, where occurrence changed and what form changes took in terms of seasonality and persistence. Between 1984 and 2015 permanent surface water has disappeared from an area of almost 90,000 square kilometres, roughly equivalent to that of Lake Superior, though new permanent bodies of surface water covering 184,000 square kilometres have formed elsewhere. All continental regions show a net increase in permanent water, except Oceania, which has a fractional (one per cent) net loss. Much of the increase is

from reservoir filling, although climate change¹⁵ is also less to more geographically concentrated than gains. Loss is more geographically concentrated than gains. Loss of global net permanent water loss occurred in the United States, Central Asia, linked to drought and human action river diversion or damming and extrapolated with losses in Australia¹⁶ and the USA¹⁷ linked to long-term water occurrence can be measured and that evidence can show how surface water is altered by human and natural processes (the transition areas between basins), and management decision-making. Between any two points in time, part of the Earth's surface is underwater and part is never underwater, with the remaining between these extremes. Coastlines and lake and river advance and retreat, rivers meander, new permanent lake

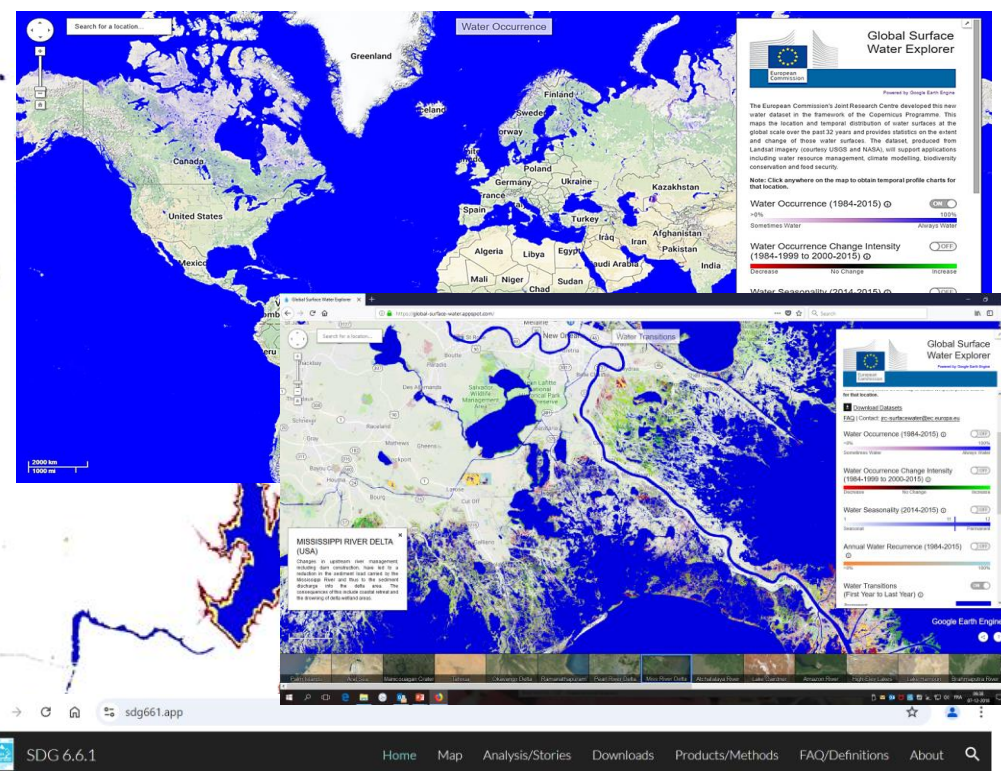
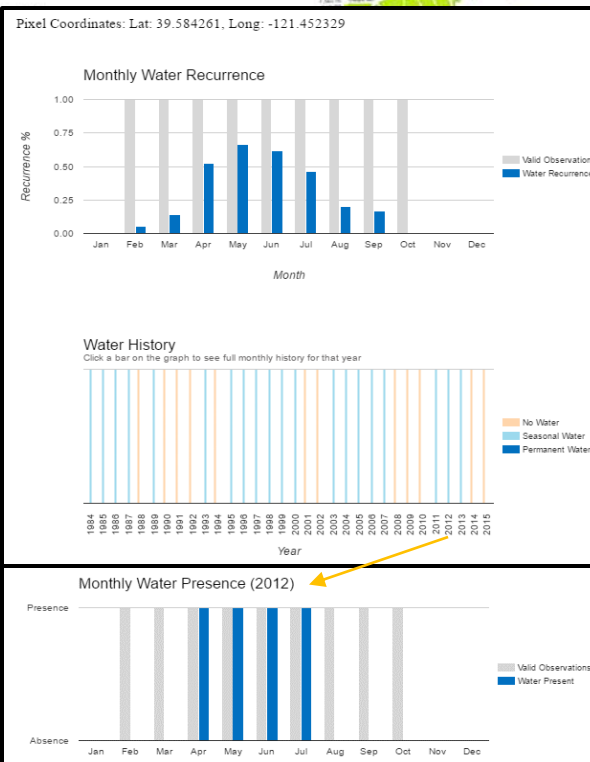


DOI: 10.1038/nature20584

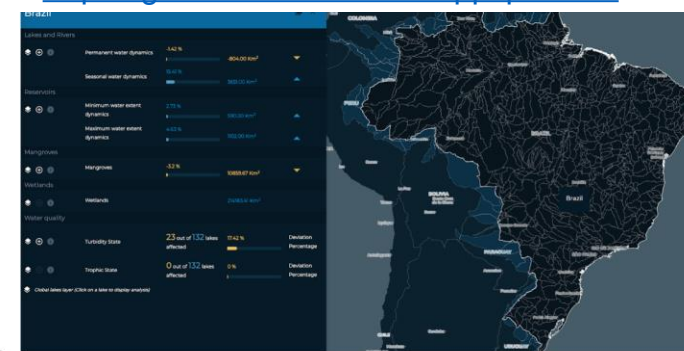


PROGRAMME OF THE
EUROPEAN UNION

opernicus
Europe's eyes on Earth



<https://global-surface-water.appspot.com>



EXPLORE MAP

The geospatial platform allows you to explore data at national, sub-national and basin levels to better understand and quantify the state of freshwater ecosystems.

Access Data Map

Founding partners

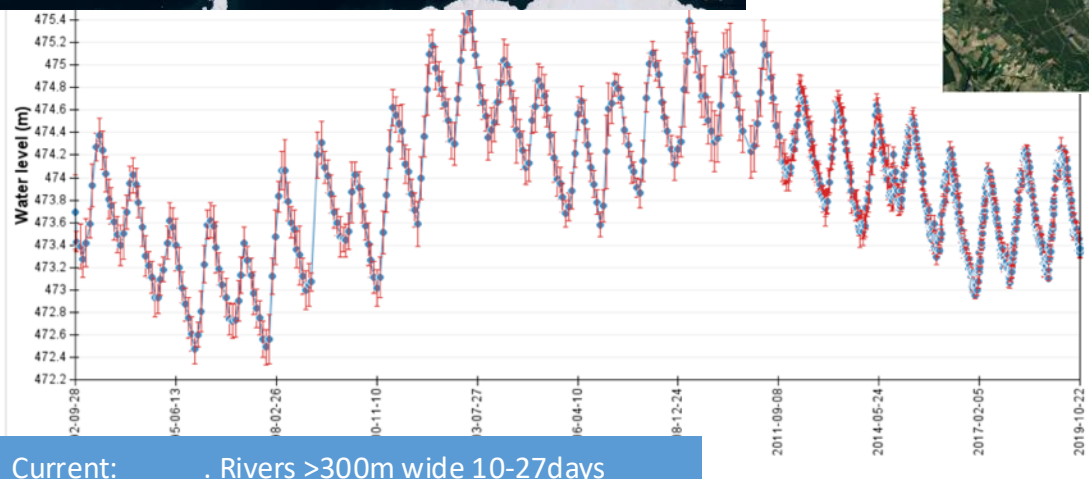
UN
environment
programme

Google

Inland Water Level



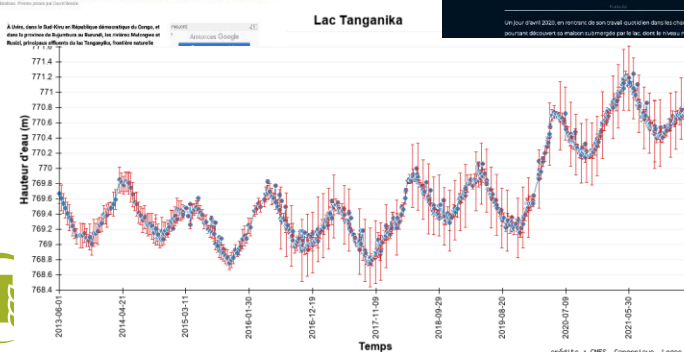
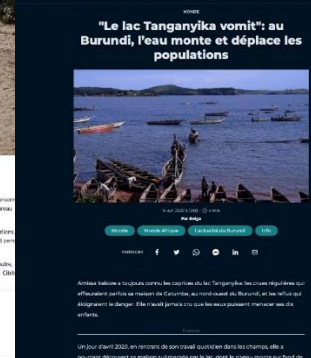
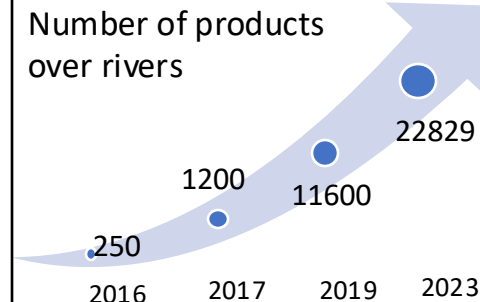
Monitoring of levels of lakes and rivers



Current:

- Rivers >300m wide 10-27days
- Lakes >500Km² 1-10 days
- J3, S3A&B SRAL, Sentinel 6

~23 000 Virtual Stations available
(+ 4750 possible with SWOT nadir)



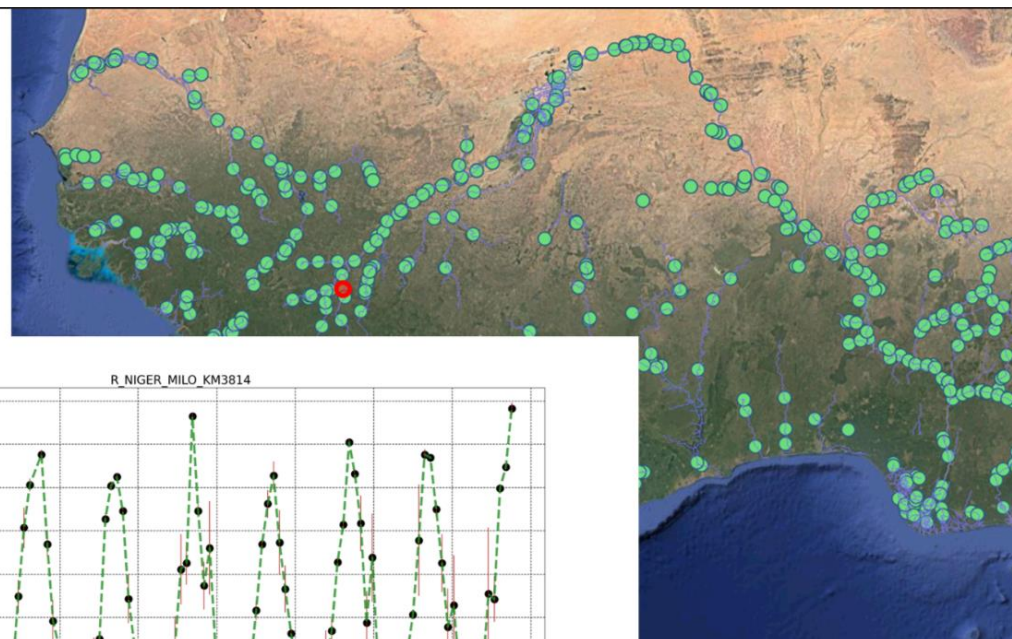
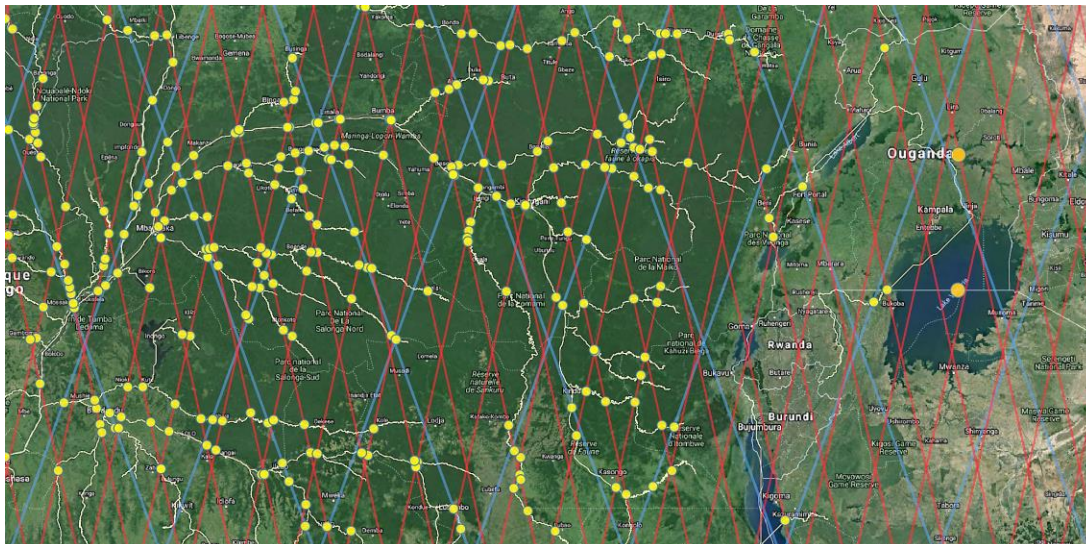
PROGRAMME OF THE
EUROPEAN UNION



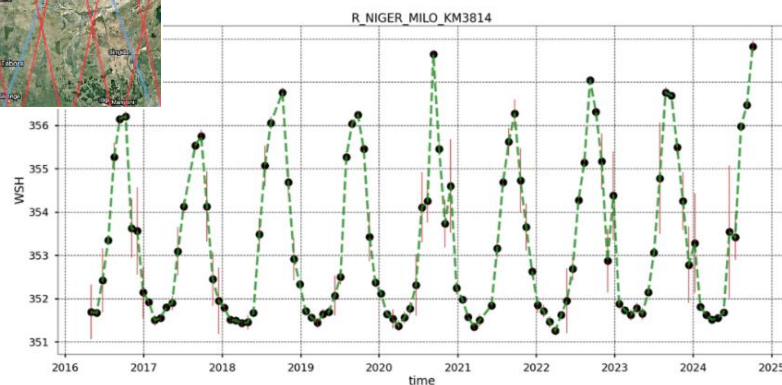
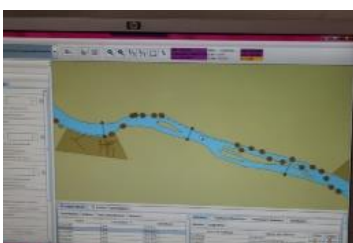

Land Monitoring

crédits : OES, Copernicus, Legos, ILS

Inland Water Level - Navigation



Ubangi River - Congo



Monitoring Global Land Cover & Changes



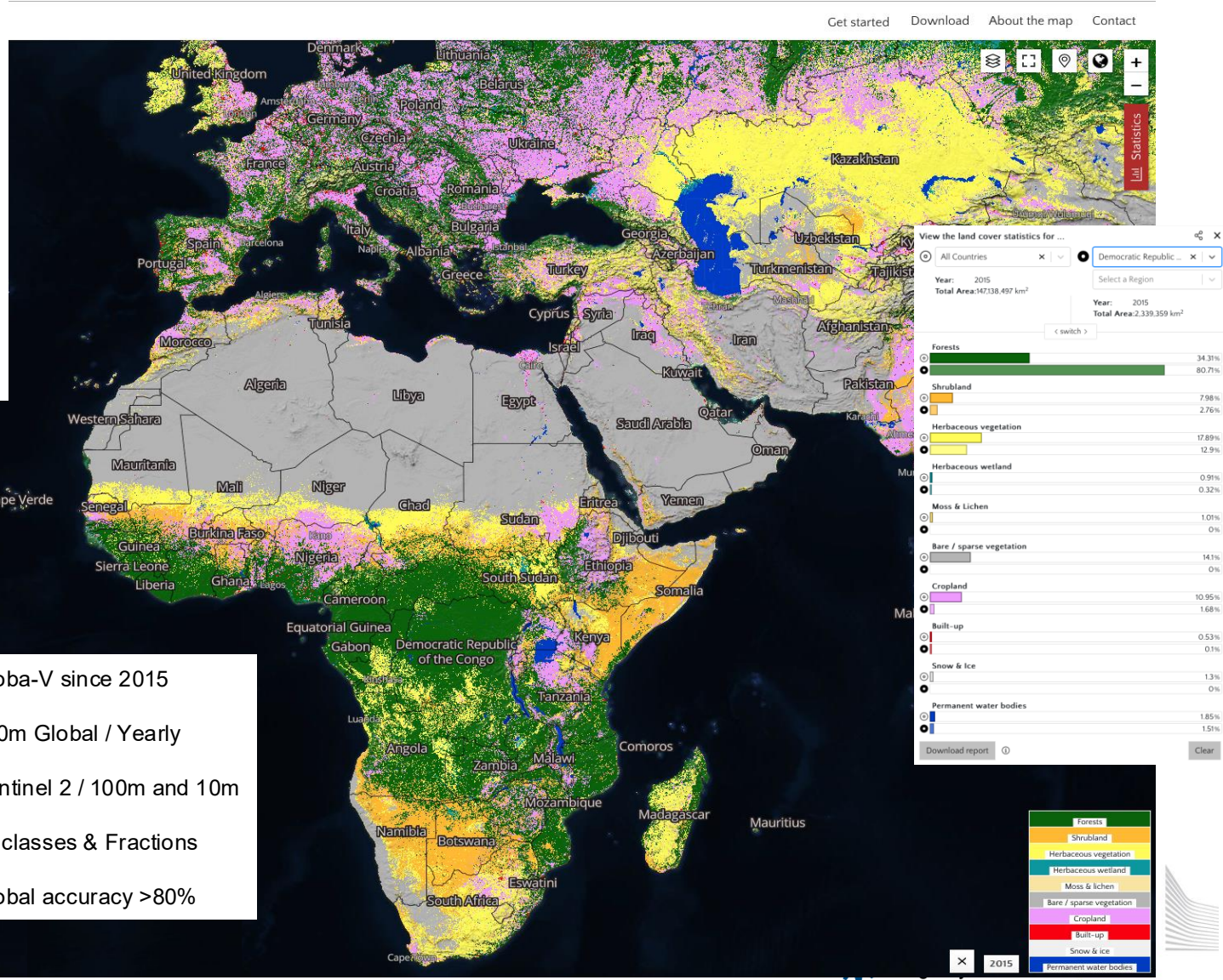
Proba-V since 2015

100m Global / Yearly

Sentinel 2 / 100m and 10m

23 classes & Fractions

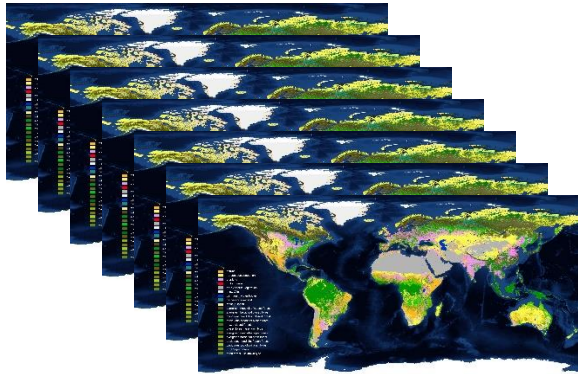
Global accuracy >80%



Dynamic Global Land Cover

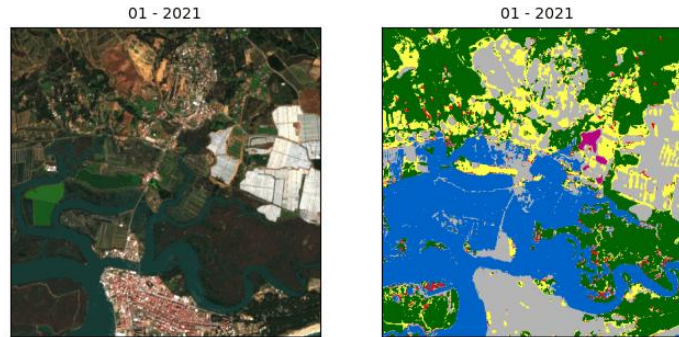
CONTINUE

- Continuation of 100m global LC
- Yearly updates (2020-2026)



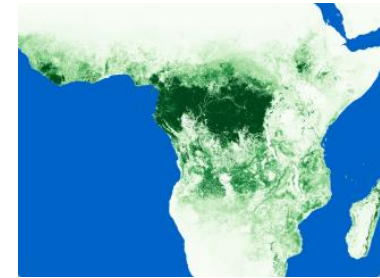
ENHANCE

- Spatial resolution: towards 10 m
- Temporal resolution: towards monthly and NRT
- Improved accuracy
- Consistent change mapping



EXTEND

- Sub-annual products
- Specific Tropical Forest Products (TCD, TCPC)



PROGRAMME OF THE
EUROPEAN UNION



Copernicus Global Land Cover and Tropical Forest Mapping and Monitoring



Land Monitoring

Implemented by

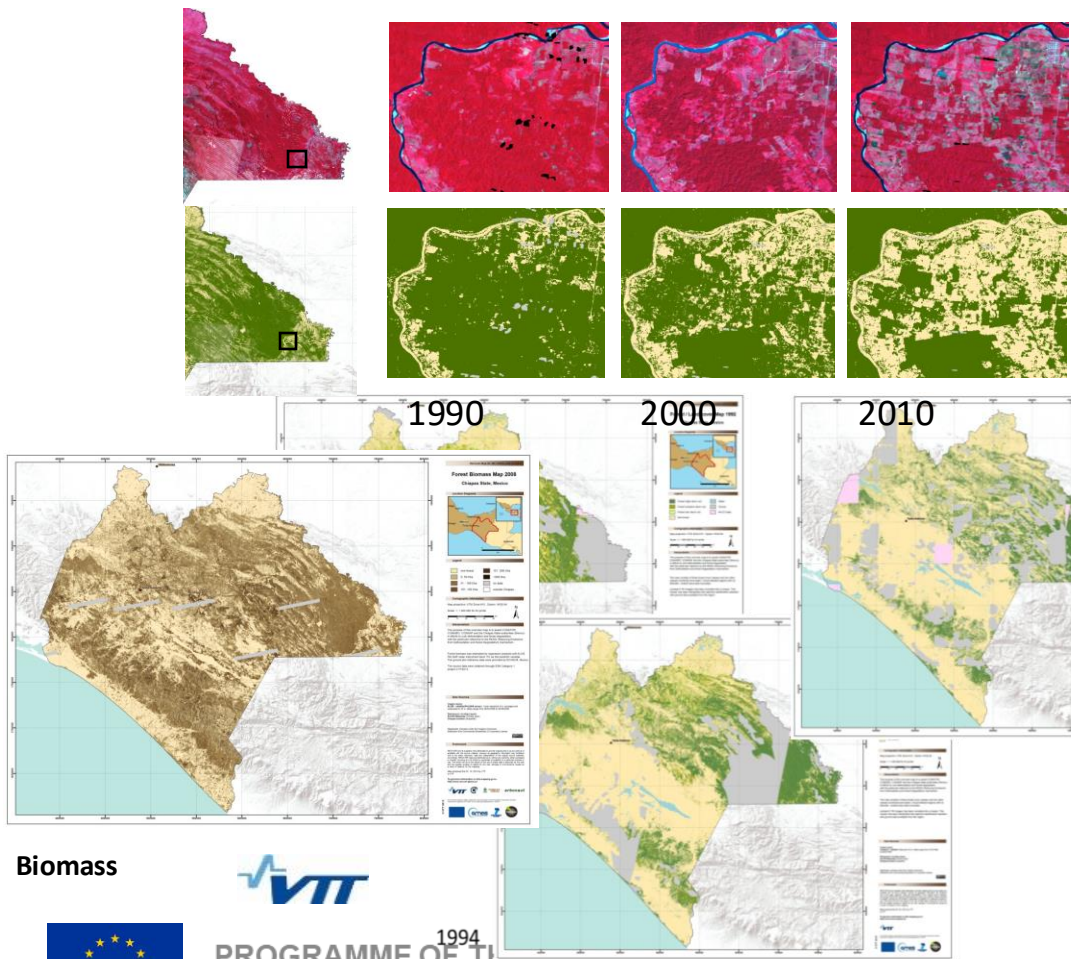


European
Environment
Agency



Forest monitoring - Deforestation

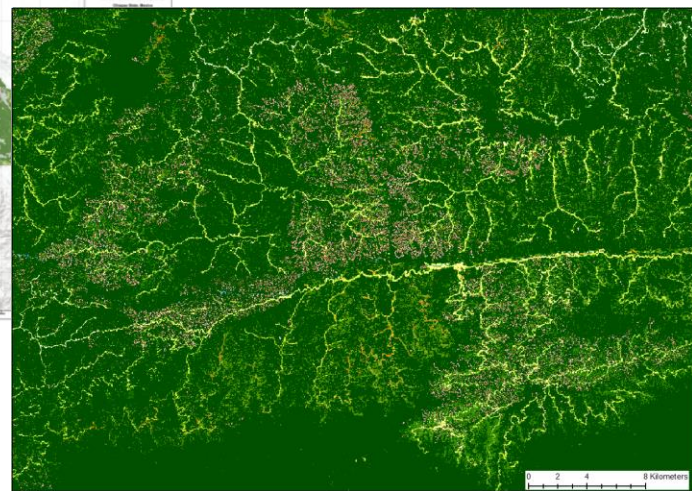
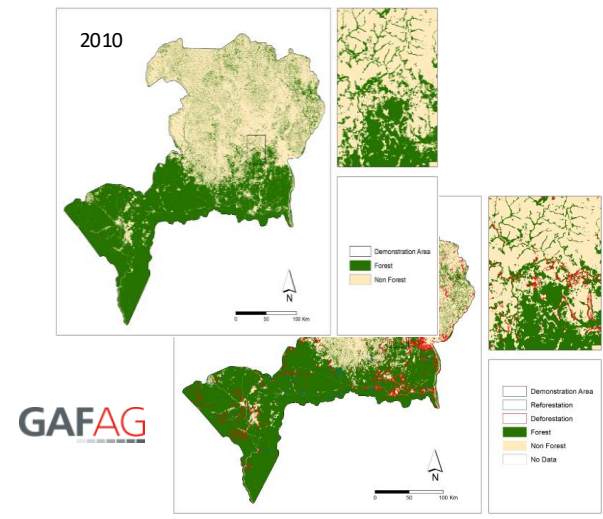
High and Very High Resolution Forest cover, Forest change and Biomass mapping (Mexico, Central African Republic, Borneo)



Biomass

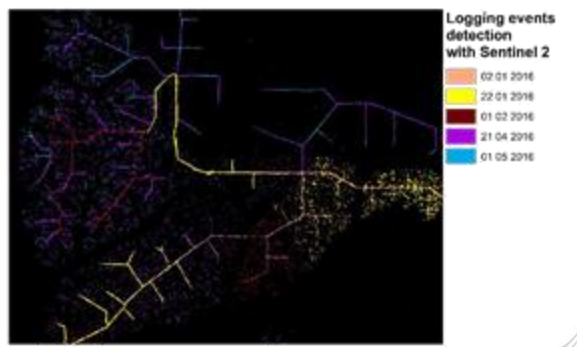


1994
PROGRAMME OF THE
EUROPEAN UNION



Logging Concessions Monitoring (DRC)

- Road Network

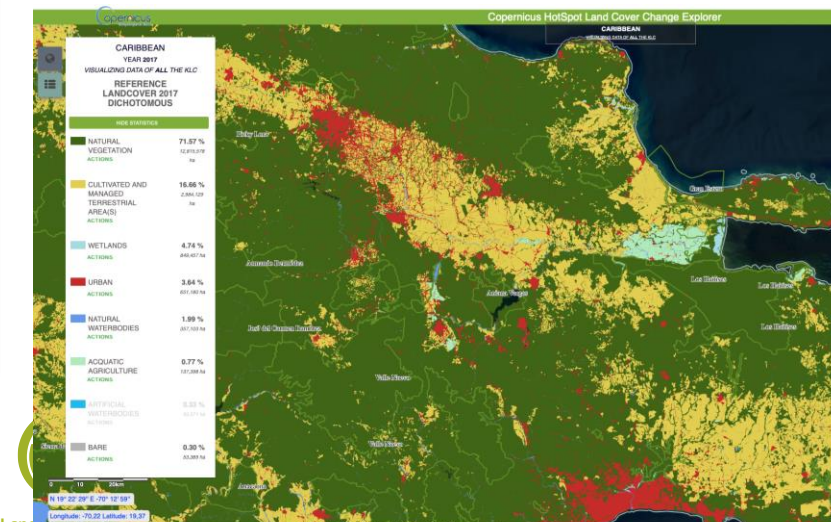
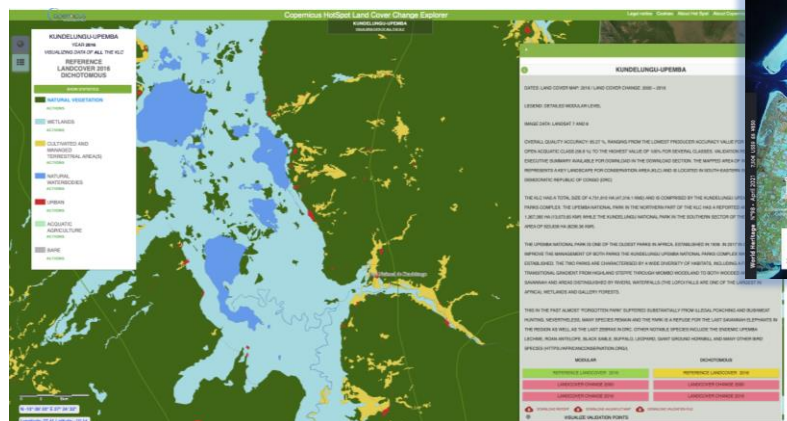
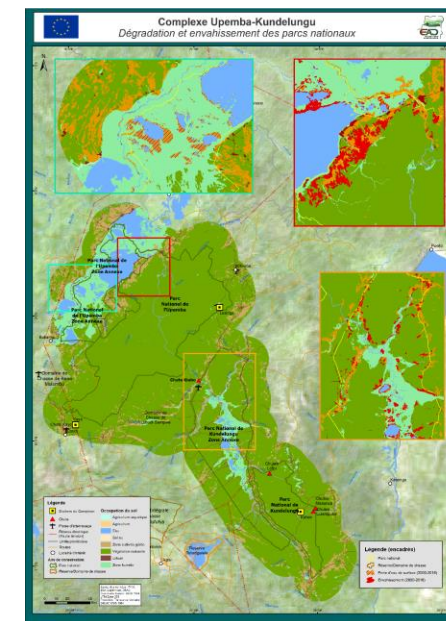


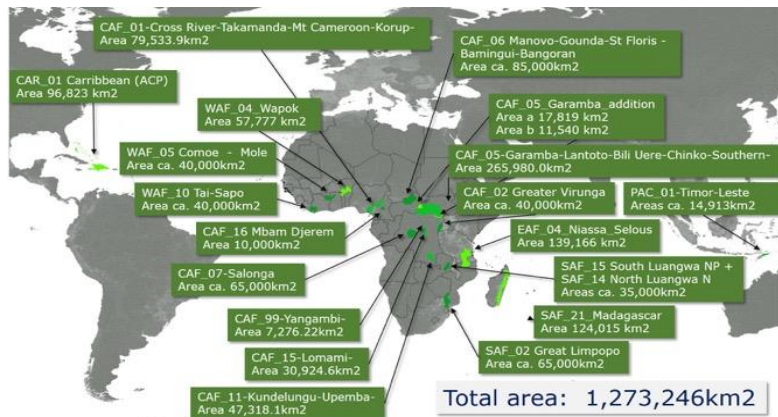


Implemented by
European
Environment
Agency



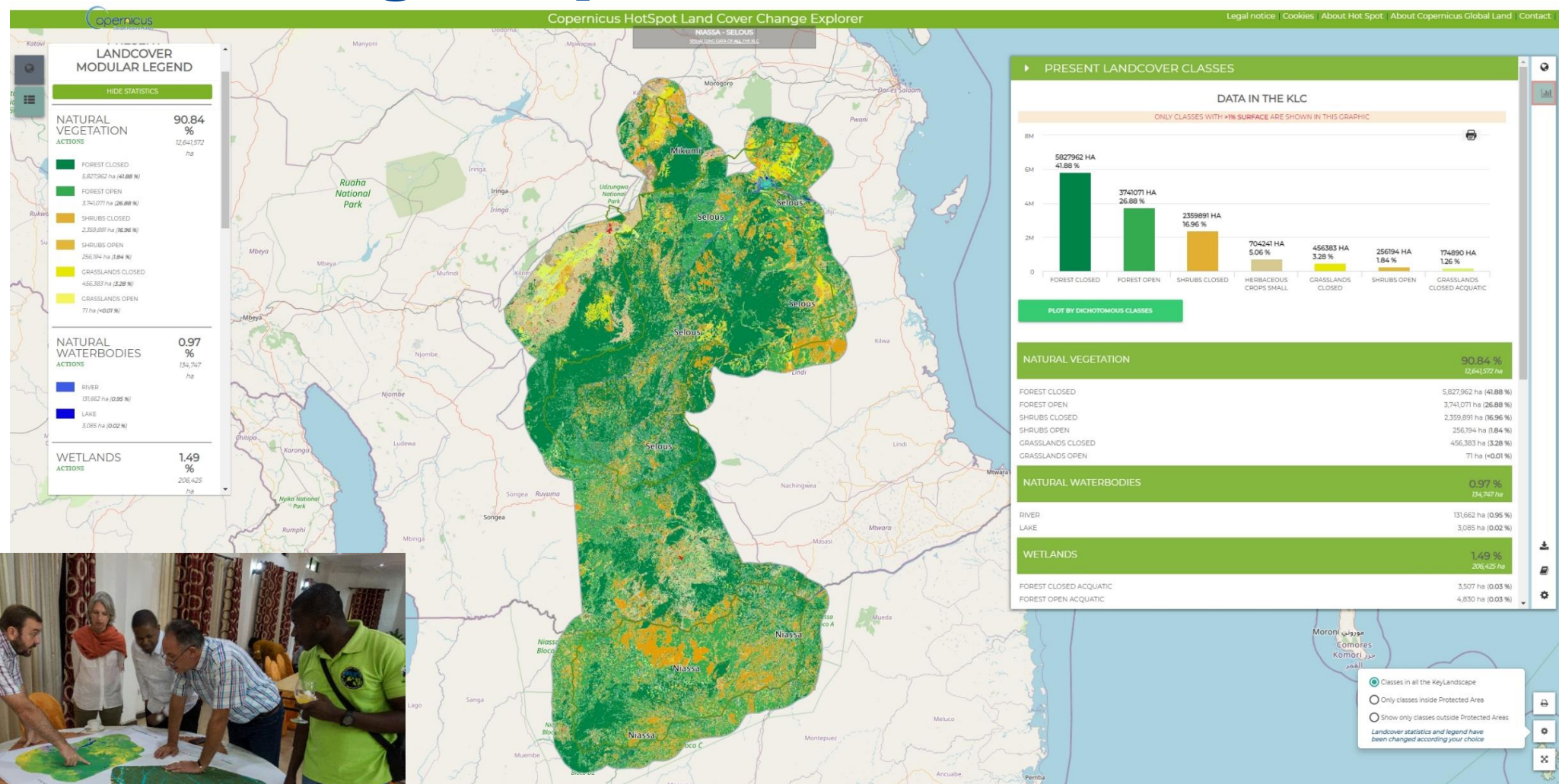
Global Hot Spot - Biodiversity

Provide detailed land cover information on specific areas of interest for EU outside the European Union, particularly in the domain of the sustainable management of natural resources.



PROGRAMME OF THE
EUROPEAN UNION

Land Cover Change Explorer



<https://hsm.land.copernicus.eu/>



Implemented by



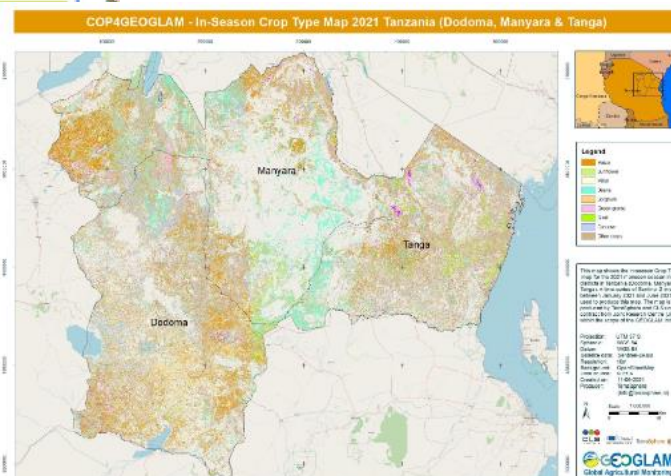
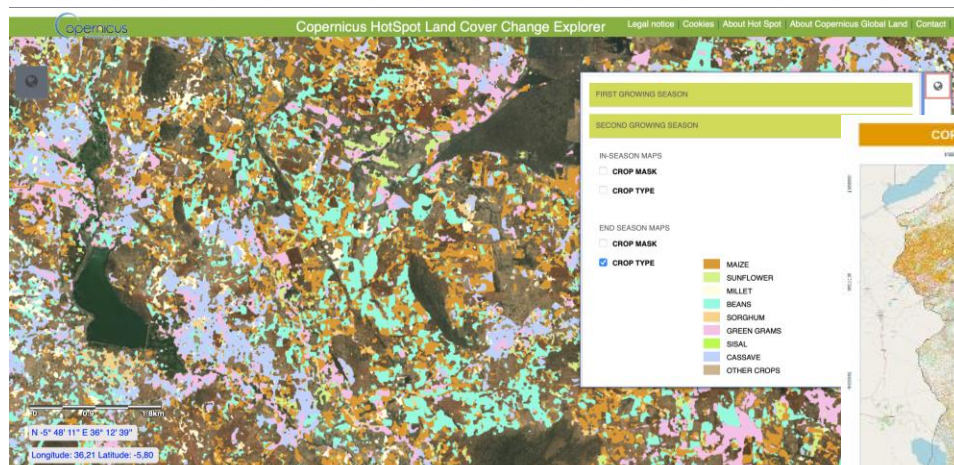
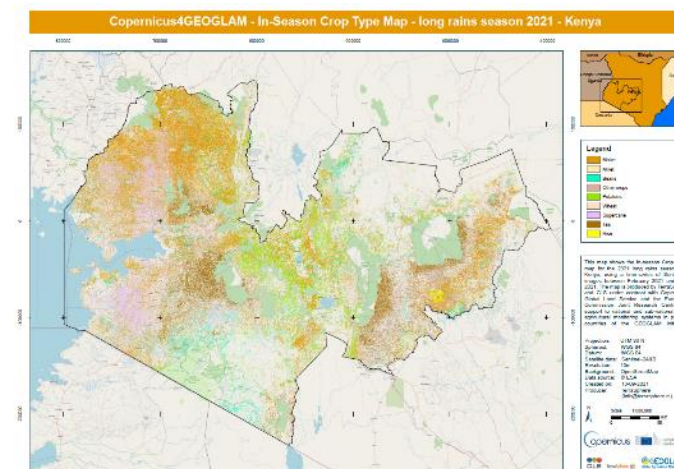
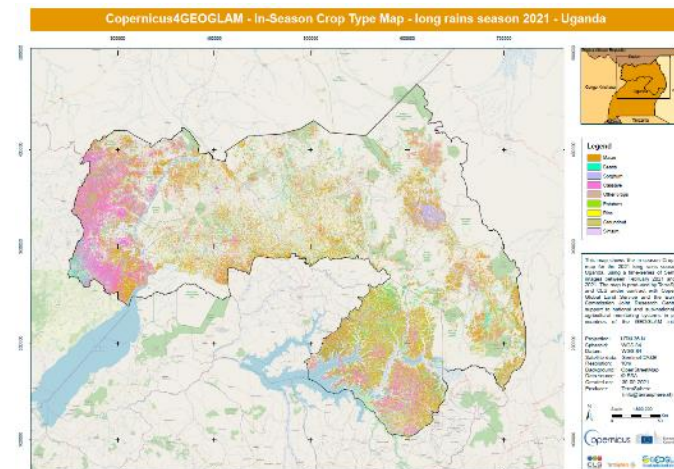
European
Environment
Agency



Global Hot Spot – Agriculture GEOGLAM

Countries covered so far and planned for future:

- Kenya and Tanzania (2020-2021 and 2022-2023)
- Uganda (2020-2021)
- Ivory Coast (2022-2023)
- Ongoing: Yemen, Cameroon, Mozambique



Copernicus International Partnership Hub

Objectives:

- Support External EU and UN policies / Planning, implementation, evaluation & impact
- Facilitate access and user uptake of Copernicus Service information at Country level

Stakeholders:

- EU in-country Delegations, Commission Desk Officers, Development Agencies, Country institutions and International Donors, International conventions

Scope:

- Follow the Hub structure: data viewer, use cases, help desk, news & events ..
- Provide the Copernicus service products “cropped/cut” per country
- Propose information dash board with country indicators
- Combine service products through simple geographical models ...
- Prototype in some countries, dialogue with EU Delegations, specific thematic interest



PROGRAMME OF THE
EUROPEAN UNION



Implemented by



European
Environment
Agency



Conclusions

- ☐ Support MS External Actions & National Development Agencies (GIZ, DANIDA, SIDA, AfD ...)
 - ☐ Country Desk officers
 - ☐ In Country offices
- ☐ Support to development Strategy
- ☐ Project level
 - ☐ Project planning / Environmental impact assessment
 - ☐ Project implementation
 - ☐ Project impact evaluation
- ☐ Regular products / On Demand products
- ☐ International Partnership Hub facility



PROGRAMME OF THE
EUROPEAN UNION



Implemented by



European
Environment
Agency





Thank you!



Copernicus EEA



land.copernicus.eu

Focus Team Coastal Applications

NCP GA

Christoph Schröder (UMA, ETC-DI)

Julián Delgado, Samuel Parada (IGN)

22/05/2025



PROGRAMME OF THE
EUROPEAN UNION



Implemented by



European
Environment
Agency

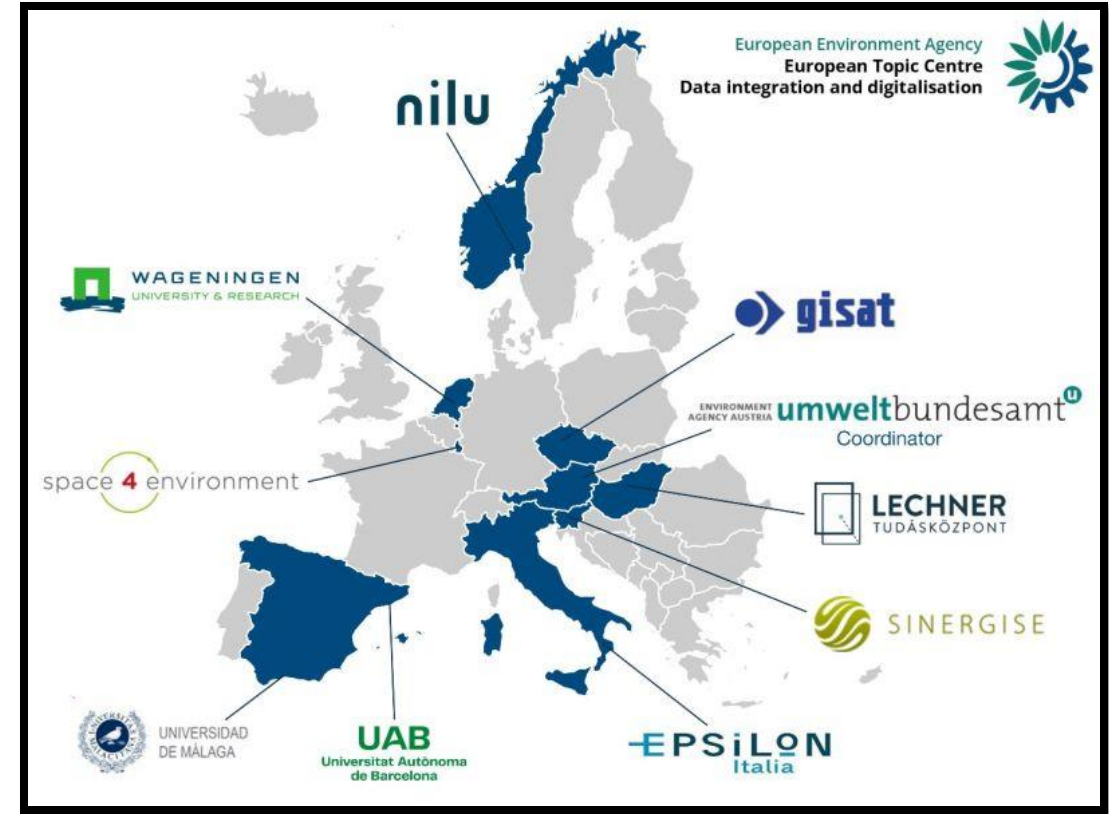


Context – ETC/DI

The European Topic Centre for Data Integration and Digitisation (ETC/DI) is supporting the European Environment Agency (EEA) in

- the process of digitisation of the EEA, specifically
 - harmonisation and flows of information and data management,
 - the enhancement of the relevant capabilities of EIONET, the European Environment Information and Observation Network.

- the evolution of the Land Monitoring Service, in particular
 - study of new products validation and testing work
 - User Uptake (promotion, training)



Context – ETC/DI & NCP

The CLMS NCP: Mandatory modules

1. Organisation of national CLMS meetings
2. Development of at least 2 use case stories
3. Support progress monitoring
4. Final report

The CLMS NCP: Optional modules

1. Focus teams
2. Training sessions
3. Visiting Ph.D. students at the EEA
4. Communication material

The Focus Team concept

Country, bottom-up approach

1. Country comes forward with a thematic topic
2. Stakeholders at country level work on the topic
3. Outputs are shared and discussed with the NCP community

NCP wide approach

1. Topic of common interest is identified/proposed
2. NCP countries regularly meet to discuss the topic
3. Outputs are prepared

Results are shared with EEA, incl. recommendations for CLMS evolution



PROGRAMME OF THE
EUROPEAN UNION



Implemented by




European
Environment
Agency



The Focus Team concept

Coastal applications in Spain



- Collects use cases
- Identifies data needs
- Raises current issues
- Reviews Coastal.Hub



Document:
State of the art of coastal applications in Spain, incl. recommendations for CLMS (& CMES) evolution

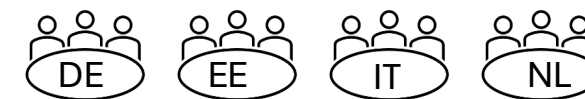


*Preparation of online meeting with FPs of NCP countries**



Presentation of outcomes to FPs of NCP countries*

Summary is shared with the country networks



Country feedback is collected*



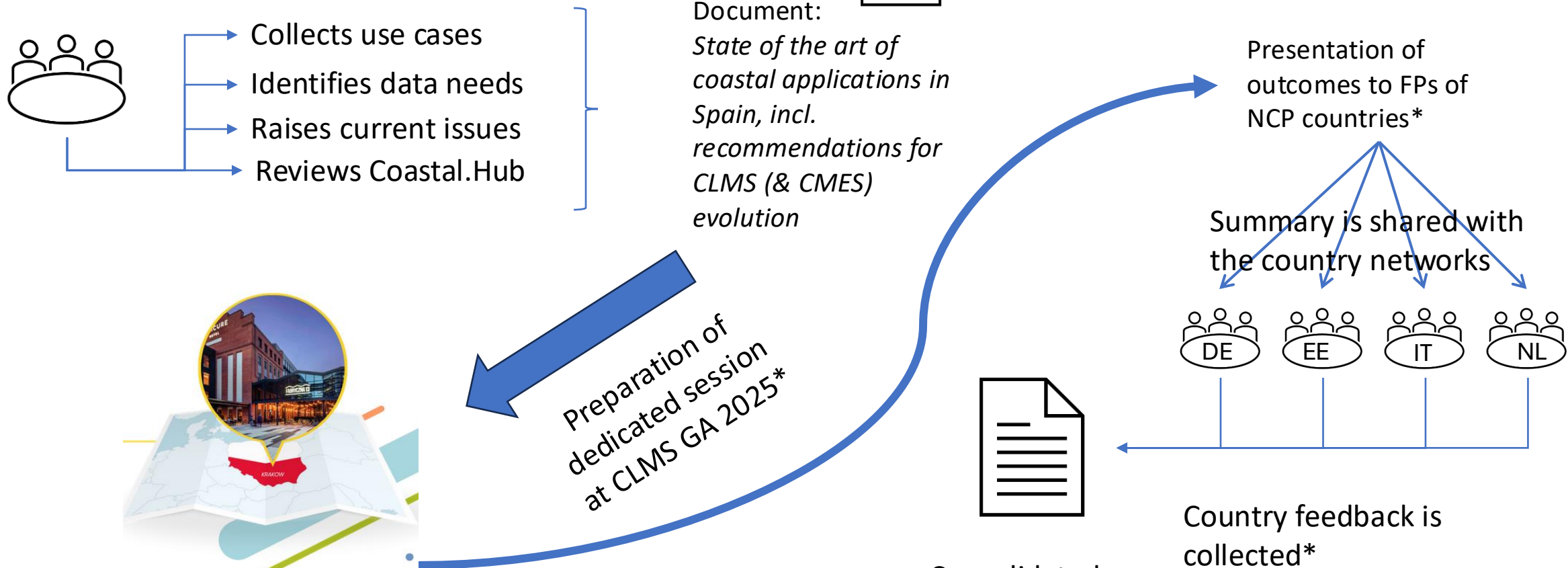
Consolidated document about the focal group topic*

Preparation of dedicated session at CLMS GA 2025*



The Focus Team concept

Coastal applications in Spain



Outputs achieved

6 use cases

- Monitoring **coastal erosion** due to sea level rise and human activities
- Potential Socio-Economic Impacts of **Land Movements** in Spain's Coastal Municipalities
- Effective **harbor management**: improving coastal ocean forecasting systems with the CLMS river water level product .
- **Coastal water quality control** for the detection of pollution sources
- **Ingestion of Land resources** in a Common Operational Picture tool for the Galician Contingency Plan against accidental marine pollution
- **Marine observatory of global change** in the Spanish National Parks network - Cabrera Maritime-Terrestrial National Park



Key results

- Summary of (operational) coastal applications with CLMS data
- Call for better cross-service integration
- Relevance of national data to enrich Copernicus products through, e.g. production chain contribution, validation processes, etc.
- Basis for exchanges with other countries to see how these use cases are relevant for and can be replicated in other countries, e.g.
 - ...
 - ...



PROGRAMME OF THE
EUROPEAN UNION



Implemented by



European
Environment
Agency





Thank you!



Copernicus EEA



land.copernicus.eu

NCP Communication support

NCP General Assembly 2025

Jennifer Grant & Hayden Waller

22 May 2025



PROGRAMME OF THE
EUROPEAN UNION



Implemented by



European
Environment
Agency



CLMS Communications team



Hayden Waller (EEA)
Writing & editing



Frida Hansson (EEA)
Social media & audiovisuals



Jennifer Grant (EEA)
Communications
coordination



Sara Moraca (JRC)
Global Land communications



PROGRAMME OF THE
EUROPEAN UNION



Implemented by



European
Environment
Agency



Strategy

Communication and User Uptake Strategy for Copernicus at the EEA 2023-2028

Main goals:

- 1. Increase visibility and brand recognition**
- 2. Maximise user uptake**



- Basis for annual Communication and User Uptake work plans
- 2026-2027: Update Strategy for next phase of Copernicus (3.0)



PROGRAMME OF THE
EUROPEAN UNION



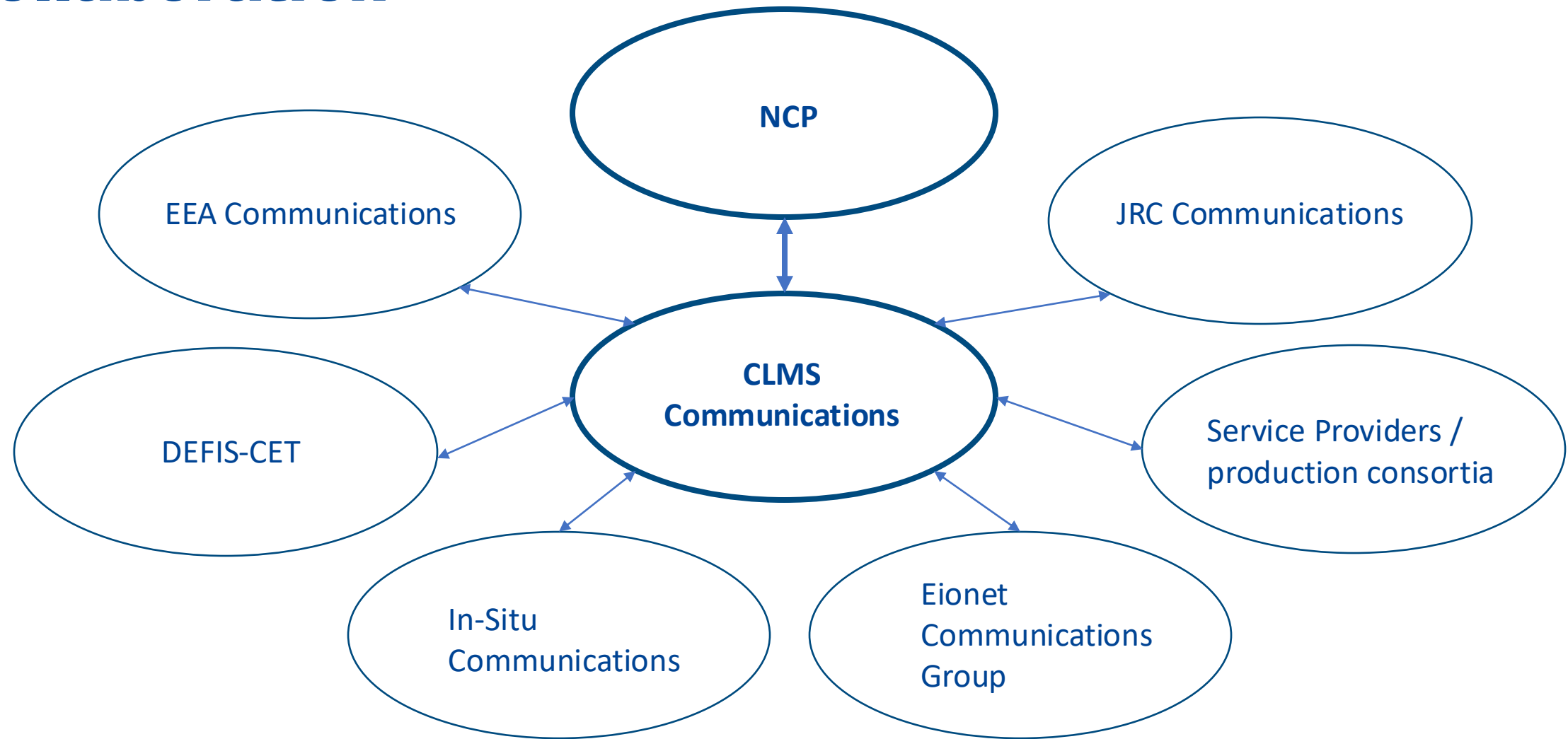
Implemented by



European
Environment
Agency



Collaboration



PROGRAMME OF THE
EUROPEAN UNION



Implemented by



European
Environment
Agency



CLMS NCP communications

NCP Communication activities: Countries are in the lead - CLMS can support

Countries	CLMS
	Provide general support (e.g. branding questions)
Inform CLMS about events, trainings	Multiply event/training promotion (e.g. web) (<i>language caveat</i>)
<ul style="list-style-type: none"> - Provide use cases - Translate & multiply use case stories (e.g. media) 	<ul style="list-style-type: none"> - Write & publish use case stories
<ul style="list-style-type: none"> - Inform CLMS about relevant SoMe posts - Repost general NCP SoMe posts 	<ul style="list-style-type: none"> - Repost national-level SoMe posts (<i>language caveat</i>) - General NCP SoMe posts
Suggestions/input for NCP webpages	Maintain NCP webpages



PROGRAMME OF THE
EUROPEAN UNION



Implemented by



European
Environment
Agency





Looking forward to working together!

Fill it out & share with your network!



Copernicus EEA



land.copernicus.eu



CLMS National Collaboration Programme GA-Outlook

Usue Donezar

22nd May 2025



PROGRAMME OF THE
EUROPEAN UNION



Implemented by



European
Environment
Agency



Key Take Home Messages

- The collaboration agreements, formalized in a Memorandum of Understanding also for Phase II
- Financial remuneration for mandatory modules (paid modules)
- User requirements will be addressed
- Goal is to create a collaboration network between EEA and countries, but also between countries
- Trainings for countries and support is available



PROGRAMME OF THE
EUROPEAN UNION



Implemented by



European
Environment
Agency



Planned activities

- Development of supplementary documents
- Possible visit of German NCP FP to the EEA in Q4 2025 for joined collaboration
- Contract preparation for a PhD visit from Italy to EEA on going
- Planning of NCP GA in 2026



PROGRAMME OF THE
EUROPEAN UNION



Implemented by
Land Monitoring



European
Environment
Agency





What is next?



Join us in the next NCP Phase II



PROGRAMME OF THE
EUROPEAN UNION



Land Monitoring

Implemented by



European
Environment
Agency



**Thank you
for joining
the NCP
GA !**



Copernicus EEA



land.copernicus.eu